

Landscape Standards Report

Responsible GM: Peter Benazic
Author: Yasmin Daud and Stephen Mannering

Recommendation(s)

That Council support current maintenance standards, they meet Council's responsibilities and provide a balance between the community's needs and expectations and Council's ability to fund these maintenance programs.

Attachments

1. Cardinia Shire Council - Park Scape Report 2017 [6.1.12.1 - 58 pages]
2. Landscape Standards Report [6.1.12.2 - 8 pages]

Executive Summary

This report was prepared to detail and assess current open space maintenance standards across the shire, the level of maintenance undertaken at each reserve and the regularity of visits.

Council's open space assets are maintained under six service levels. The list below shows the servicing levels per annum. These levels are adjusted in line with the seasons, e.g. During late autumn/ winter under the "Parkland" service, a site will be visited on a four-weekly basis. During spring/ summer however, this would move to the same frequency as the premium "Urban" level on a two-weekly rotation

Service Level	Garden Bed	Mowing	No of locations
- Urban	26	26	32
- Parkland	15	18	745
- Streetscape Premium	12	12	17
- Streetscape	10	10	6
- Natural Premium	6	6	26
- Natural	4	4	21

The total annual cost for these locations, which include our parks and streetscapes is \$3,142,945 for basic mowing and horticulture. Please note that these figures do not include all traffic treatments, facility surrounds, sporting surfaces, bushland reserves, fire breaks, access tracks, roadside slashing and any other locations managed by Council, nor do they include locations managed by committees.

The detailed breakdown of standards currently applied to each park within the Shire are in the attached spreadsheet. The table below shows the number of locations for each standard, and the summary of how that will change for two different maintenance options.

Service Level	No of sites Currently	No of sites if "Urban" standard adopted	No of sites if "Parkland" standard adopted
Urban	32	777	0

Parkland	745	17	777
Streetscape Premium	17	6	17
Streetscape	6	0	6
Natural Premium	26	26	26
Natural	21	21	21
Total Cost	\$3,142,945	\$4,535,932 (increase of \$1,392,987)	\$3,087,101 (saving of \$55,843)

The current service is delivered by Citywide Service Solutions, as the successful tenderer of Contract 19-01 and as awarded by council in November 2019. Current maintenance standards were assessed from existing levels and from the external benchmarking organisation ParkScape, who were engaged by Council to undertake a community survey of our parks. The survey was undertaken between November 2017 - January 2018.

Background

This report has been prepared to provide Council an opportunity to assess current levels of service across Council's reserves.

The current service is delivered by Citywide Service Solutions, as the successful tenderer of Contract 19-01 as awarded by Council in November 2019.

In the preparation for the tender process for this contract a benchmarking survey was completed by external specialists ParkScape, who were engaged by Council to undertake a community survey of our parks. The survey was undertaken between November 2017 - January 2018. The key outcome from this survey was that the existing service standards were reasonable, in keeping with other Councils, and represented a good balance between affordability and service level.

The recommendation that those service levels be retained, along with the survey results were presented to both SLT and Council in the lead up to the award of the current Citywide contract. That report is attached. It is important to note that the majority of locations around the Shire where this survey was conducted were being serviced at the "normal" parkland standard (see below), which broadly also supports its adequacy.

Council's open space assets are maintained under different six service levels based on type of asset, profile, and history. The Table below shows the servicing levels per annum along with the number of sites currently managed at that service standard. Some larger sites may have different service levels within the one site reflecting different uses, and the table only reflects the highest standard used in these locations. The actual interval between services are adjusted in line with the season and the need, e.g. during late autumn/winter under the "Parkland" service a site will be visited on a four-weekly basis, during spring/early summer however this would move to a two-weekly rotation to account for higher grass growth rates.

Service Level	Garden Bed	Mowing	No of locations
- Urban	26	26	32
- Parkland	15	18	745
- Streetscape Premium	12	12	17

- Streetscape	10	10	6
- Natural Premium	6	6	26
- Natural	4	4	21

Policy Implications

The current contract and open space maintenance is aligned with Council's Liveability Plan, Open Space Management Framework, Recreational Open Space Strategy, Sustainable Environment Strategy and the Road Management Plan

Relevance to Council Plan

2.1 We support the creation of liveable spaces and places

2.1.1 Advocate, plan for and deliver accessible community infrastructure and services that address community need.

2.1.2 Plan and maintain safe, inclusive and connected open spaces, places and active travel routes.

5.1 We practise responsible leadership

5.1.4 Maximise value for our community through efficient service delivery, innovation, strategic partnerships and advocacy.

Climate Emergency Consideration

Increasing the service standard would not only increase overall costs but would also increase greenhouse emissions from increase plant operational time.

Consultation/Communication

Scape Data an external benchmarking organisation were engaged by Council to undertake a community survey in relation to the performance of our parks and current service levels.

The survey process included 200 interviews across 21 different parks around the Shire, at different times of the day and on different days to attempt to get a representative sample. Results indicated that thirty six percent of participants regularly visited other parks in the Shire of Cardinia area and overall satisfaction with Shire of Cardinia parklands was 7.9. (Cardinia 7.9, Mean 8.1, Range 7.6 - 8.5).

The survey results for satisfaction with maintenance led to an overall score of 7.7. (Cardinia 7.7, Mean 7.9, Range 7.5 - 8.3). The survey indicates the community is generally happy with the current maintenance standards, with the scores for Cardinia slightly lower than the average for other participating councils in our region. This indicates that we are achieving a good balance between cost and providing an acceptable level of service with current standards. The tender was prepared based on maintaining current service levels.

Financial and Resource Implications

Maintaining the status quo will have no financial or budgetary impact. The total financial impact of changing service levels identified above, is shown in the executive summary.

Conclusion

Current servicing levels have proven successful throughout our parks and reserves for several years. These standards meet Council's responsibilities and provide a balance between the community's needs and expectations and Council's ability to fund the maintenance programs.

November 2017 – January 2018



**Melbourne
and
Regional Victoria**

**SCAPE
DATA**

PARKSCAPE

Shire of Cardinia

Participating Government Authorities for Melbourne and Regional Victoria - 2017:

Baw Baw Shire Council
 City of Bayside
 City of Boroondara
 Shire of Cardinia
 City of Glen Eira
 City of Hobsons Bay
 City of Kingston
 City of Manningham
 City of Melton
 Shire of Mornington Peninsula
 City of Port Phillip
 City of Whitehorse
 City of Yarra

Data Audit & Entry	<i>Petra Bamford</i>
Data Analysis	<i>Petra Bamford</i>
Report Compilation	<i>Petra Bamford</i>
Report Check	<i>David Vial</i>
Report Sign-off	<i>David Vial</i>
Quality Control	<i>Michelle Prior</i>



Scape data



Introduction to Scape Data

Scape data is a suite of research products which provide robust information for planners and managers about the use of public outdoor spaces.

Operating as an invaluable conduit between the users of public spaces, and the planners, designers and managers, **Scape data** obtains pertinent information to assist in the planning and management of quality community spaces.

A major key to the success of **Scape data**, is the pivotal linkage of a multi-disciplinary approach (planning, design, management), a thorough knowledge of community aspirations, and the integration of contemporary research.

Scape data is an evolution of Integrated Open Space Services (IOSS) User Survey Programs in operation since 1998. **Scape data** is the product of regular review, adaptation and technological upgrades.

Scape data operates across the broad spectrum of public outdoor spaces. The spectrum is divided into several categories, with each product offered separately, including:

- ⊕ ParkScape : urban parks
- ⊕ StreetScape : outdoor shopping centres
- ⊕ BushScape : conservation areas

Scape data obtains user data via:

- ⊕ User intercept (face-to-face) surveys

Surveys within each category are undertaken in regions on a regular basis.

About ParkScape

Commencing in 1998 as the Benchmark Park User Satisfaction Survey program, **ParkScape** has undertaken over 75,000 park user interviews around Australia - iconic, regional, district, neighbourhood (local), conservation, botanic gardens, passive/active parks.

Over 100 Government Authorities have been involved.

Information obtained includes park visitation, park access, satisfaction with park maintenance and provision of facilities/services, park experience, and user profiles.

Trend data and data relating to topical issues are also provided.

ParkScape:

- ⊕ Informs open space, recreational and asset strategic planning and management.
- ⊕ Informs park master and management planning.
- ⊕ Tracks trend data.
- ⊕ Provides information about park users and park usage.
- ⊕ Provides information relating to topical issues, such as mode of transport, inter-relationship between dwelling type and use of public open space.
- ⊕ Tracks changes in park usage due to changing urban environments.
- ⊕ Tracks changes in accessibility and modes of transport due to societal changes.
- ⊕ Provides valuable research regarding the use of public open spaces and developing trends.
- ⊕ Obtains park user's requirements for facility and service provision.
- ⊕ Identifies specific maintenance and facility provision issues.
- ⊕ Measures park user's satisfaction with the level of park maintenance.
- ⊕ Monitors specific maintenance regimes.
- ⊕ Assists in determining maintenance specifications that align with park user requirements.
- ⊕ Assists in integrating park user satisfaction with operational performance.
- ⊕ Assists in developing in-house performance indicators for landscape facility maintenance.
- ⊕ Provides quantifiable justification for resource allocation for current levels of facility and maintenance provision, and lobbying of further resources.
- ⊕ Provides a confidential means for comparison of results on an intra-regional and inter-regional basis.

Further details about the program can be found in the Appendix.

Table of Contents

Summary of Key Findings	7
Park Survey Data	9
COMMUNITY AUDIT	11
1. Satisfaction with Authority Parklands	11
2. Satisfaction with Park	13
3. Satisfaction with Maintenance	14
4. Provision / Improvement of Facilities and Services	19
5. Perception of Safety	20
6. General Comments	31
COMMUNITY PROFILE	32
1. Park Usage	32
1.1 Frequency of Visitation	32
1.2 Length of Stay	34
1.3 Reasons for Visiting	35
1.4 Group Size	38
1.5 Group Profile	39
2. Access to the Park	41
2.1 Initial Knowledge	41
2.2 Transport Mode	42
2.3 Reasons for Selecting Transport Mode	44
2.4 Travel Distance	45
2.5 Travel Time.....	46
3. Demographics	47
3.1 Place of Residence	47
3.2 Dwelling and Private Outdoor Space	51
3.3 Age.....	52
3.4 Gender	53
Appendix - Introduction to ParkScape	54



Index of Tables

Table 1.	Interviews – Shire of Cardinia	9
Table 2.	Satisfaction with Authority Parklands.....	11
Table 3.	Satisfaction with Authority's Parklands Comments - Shire of Cardinia	12
Table 4.	Satisfaction with Maintenance.....	14
Table 5.	Satisfaction with Maintenance Trend Data – Shire of Cardinia	16
Table 6.	Intra-Regional Comparison of Satisfaction with Landscape Maintenance.....	17
Table 7.	Seven Year Averaged Regional Scores - Satisfaction with Landscape Maintenance.....	18
Table 8.	Provision / Improvement of Facilities & Services – Shire of Cardinia.....	19
Table 9.	Provision / Improvement of Facilities & Services – Shire of Cardinia's Parks	20
Table 10.	Perception of Safety – Shire of Cardinia	28
Table 11.	Improving Perception of Safety – Shire of Cardinia.....	29
Table 12.	General Comments – Shire of Cardinia	31
Table 13.	Frequency of Visitation	32
Table 14.	Frequency of Visitation : Park Category - Shire of Cardinia	33
Table 15.	Length of Stay.....	34
Table 16.	Length of Stay : Park Category – Shire of Cardinia	34
Table 17.	Reasons for Visiting – Shire of Cardinia.....	35
Table 18.	Reasons for Visiting – Shire of Cardinia's Parks	36
Table 19.	Group Size	38
Table 20.	Group Size : Park Category – Shire of Cardinia	38
Table 21.	Group Profile	39
Table 22.	Group Profile : Park Category – Shire of Cardinia.....	40
Table 23.	Initial Knowledge of the Park – Shire of Cardinia	41
Table 24.	Transport Mode	42
Table 25.	Transport Mode : Park Category – Shire of Cardinia	43
Table 26.	Reasons for Using Transport Mode – Shire of Cardinia	44
Table 27.	Median Travel Distance – Shire of Cardinia	45
Table 28.	Median Travel Time – Shire of Cardinia	46
Table 29.	Place of Residence	47
Table 30.	Place of Residence – Shire of Cardinia.....	48
Table 31.	Place of Residence Trend Data – Shire of Cardinia	50
Table 32.	Dwelling and Outdoor Space	51
Table 33.	Age	52
Table 34.	Gender	53
Table 35.	Gender Trend Data – Shire of Cardinia	53
Table 36.	Authorities that have Participated in the ParkScape Program	57



Index of Figures

Figure 1.	Satisfaction with Authority Parklands.....	11
Figure 2.	Satisfaction with Authority Parklands and Individual Parks - Shire of Cardinia	13
Figure 3.	Satisfaction with Park Interviewed In	13
Figure 4.	Satisfaction with Park Maintenance.....	15
Figure 5.	Satisfaction with Maintenance Trend Data – Shire of Cardinia	16
Figure 6.	Perception of Safety – Shire of Cardinia	28
Figure 7.	Frequency of Visitation – Shire of Cardinia.....	32
Figure 8.	Length of Stay – Shire of Cardinia.....	34
Figure 9.	Group Size – Shire of Cardinia	38
Figure 10.	Group Profile – Shire of Cardinia	39
Figure 11.	Mode of Transport – Shire of Cardinia.....	42
Figure 12.	Median Travel Distance	45
Figure 13.	Median Travel Time	46
Figure 14.	Place of Residence – Shire of Cardinia.....	47
Figure 15.	Dwelling and Outdoor Space – Shire of Cardinia.....	51
Figure 16.	Age – Shire of Cardinia	52
Figure 17.	Gender – Shire of Cardinia.....	53



Summary of Key Findings

Park Survey Data

200 park user intercept interviews were conducted in 21 parks during November and December 2017 within the Shire of Cardinia area.

Community Audit

Satisfaction with Authority Parklands

36% of participants regularly visited other parks in the Shire of Cardinia area. Overall satisfaction with Shire of Cardinia parklands was 7.9.

Satisfaction with Park

Participants' satisfaction with all aspects of the park they were interviewed in was 8.1.

Satisfaction with Maintenance

The overall mean score for satisfaction with the level of maintenance in the park was 7.7.

Provision / Improvement of Facilities and Services

Potable Water, Shade & Shelter, Playgrounds, Seats / Tables, and Amenity Blocks recorded the most comments for improvement or provision.

Perception of Safety

97% of participants felt that the park was safe to visit during the daytime; 35% felt that the park was safe to visit during the night.

The majority of comments relating to improving the perception of safety involved lighting.



Community Profile

Frequency of Visitation

26% visited the park a few days a week, 23% visited daily, and 18% were visiting the park for the first time.

Length of Stay

40% visited the park for half to one hour, and 28% visited for less than half an hour.

Reasons for Visiting

57% were visiting the park for Active Health & Well-being Activities, 19% for Passive Health & Well-being Activities, 10% for Social / Dining Activities, 10% for Access Activities, 2% for Vocational Activities, 0.3% for Community Activities, and 2% for Other Activities.

Group Size

31% visited the park with another person, 29% visited in a group of 3-5 people, and 27% visited by themselves.

Group Profile

51% of pairs/groups were adults and children, and 16% of pairs/groups were all adults.

Initial Knowledge

58% first came to know of the park due to local knowledge.

Transport Mode

52% travelled to the park by Private Motorised Transport, 39% by Non-Motorised Transport, and 10% by Public Transport.

Selection of Transport Mode

Distance (36% responses), convenience (12%), on the way to/from somewhere (11%), and good walkability (10%) were the main reasons for selecting mode of transport to the park.

Median Distance Travelled

The median distance travelled to the park was 3.0 km.

Median Travel Time

The median time taken to travel to the park was 10 minutes.

Place of Residence

68% lived within the local area.

Dwelling and Private Outdoor Space

85% lived or were staying in a dwelling with a private backyard.

Age

29% of participants were aged between thirty and thirty-nine, and 20% between forty and forty-nine years.

Gender

49% of participants were females and 51% were males.



Park Survey Data

200 park user intercept interviews were conducted in 21 parks within the Shire of Cardinia area during November and December 2017.

67% of interviews were undertaken on a weekend, and 33% were undertaken on a weekday.

Table 1. Interviews – Shire of Cardinia

Park	Location	Category 1	Category 2	# Surveys	Date	Time
Alma Treloar Reserve	Cockatoo	District	Passive	10	03.12.17 08.12.17	5:25 pm – 5:55 pm 11:25 am – 3:55 pm
Arena Park	Officer	Neighbourhood	Passive	10	30.11.17 03.12.17 04.12.17 10.12.17 12.12.17	6:35 pm 12:30 pm – 2:30 pm 5:5 pm 12:20 pm – 1:40 pm 9:40 am, 10:05 am
Bourke Park	Pakenham	Neighbourhood	Passive	10	19.11.17 23.11.17	3:15 pm – 3:45 pm 10:00 am – 10:45 am
Bunyip Recreation Reserve	Bunyip	District	Active	10	03.12.17 09.12.17	3:10 pm – 3:30 pm 12:25 pm – 12:55 pm
Cardinia Recreation Reserve	Cardinia	District	Active	10	03.12.17 09.12.17 10.12.17 12.12.17 14.12.17	12:40 pm 10:30 am – 10:50 am 3:20 pm, 3:25 pm 10:30 am 2:15 pm
Cochrane Park	Koo Wee Rup	District	Passive	10	03.12.17 09.12.17	1:05 pm – 1:30 pm 11:15 am – 11:30 am
Dick Jones Park	Lang Lang	Neighbourhood	Passive	5	09.12.17 10.12.17	11:55 am 2:15 pm – 2:50 pm
Don Jackson Reserve	Pakenham	District	Passive	10	30.11.17 03.12.17 10.12.17	3:05 pm, 3:35 pm 12:40 pm – 3:10 pm 11:50 am – 12:55 pm
Eastone Reserve	Pakenham	District	Passive	5	20.11.17	10:05 am – 11:30 am
Emerald Lake Park	Emerald	Regional	Passive	16	25.11.17	12:25 pm – 3:30 pm
Garfield Recreation Reserve	Garfield	District	Active	10	03.12.17 09.12.17 10.12.17	4:15 pm, 4:30 pm 2:00 pm – 2:20 pm 10:40 am – 11:30 am
Holm Park Recreation Reserve	Beaconsfield	District	Active	10	25.11.17	8:15 am – 9:45 am
JAC Russell Park	Gembrook	Neighbourhood	Passive	10	08.12.17 09.12.17 10.12.17	1:10 pm – 2:45 pm 3:45 pm – 4:30 pm 11:05 am
Keith Ewenson Park	Beaconsfield Upper	Neighbourhood	Passive	7	10.12.17 12.12.17 14.12.17	3:25 pm 8:35 am 11:25 am – 1:20 pm
Koolangarra Park	Bunyip	Neighbourhood	Passive	5	03.12.17 09.12.17 10.12.17	3:45 pm 2:35 pm 11:40 am, 11:45 am



Park	Location	Category 1	Category 2	# Surveys	Date	Time
Lakeside Park	Pakenham	District	Passive	12	20.11.17	7:05 am – 9:20 am
Mt Cannibal Flora and Fauna Reserve	Garfield North	District	Natural Bushland	10	09.12.17 10.12.17	3:00 pm, 3:05 pm 11:55 am – 12:40 pm
O'Neil Rd Reserve	Beaconsfield	District	Active	10	30.11.17 06.12.17 10.12.17	3:15 pm, 3:45 pm 8:05 am – 9:55 am 1:15 pm, 1:20 pm
Onyx Cr Reserve	Officer	Neighbourhood	Passive	10	30.11.17 03.12.17 04.12.17	5:15 pm 3:35 pm – 5:25 pm 4:35 pm – 7:00 pm
Puffing Billy Place Reserve	Emerald	Neighbourhood	Passive	10	25.11.17	10:25 am – 12:05 pm
Windermere Park	Pakenham	Neighbourhood	Passive	10	23.11.17 30.11.17 03.12.17 06.12.17	11:05 am 2:45 pm – 6:50 pm 12:15 pm – 4:00 pm 7:35 am



Community Audit

1. Satisfaction with Authority Parklands

36% of participants regularly visited other parks in the Shire of Cardinia area and were invited to rate the satisfaction with Council's parklands overall.

Overall satisfaction with Shire of Cardinia parklands was 7.9.

Table 2. Satisfaction with Authority Parklands

SoC Mean Score	Region Mean Score	Region Highest Mean Score
7.9	8.1	8.5

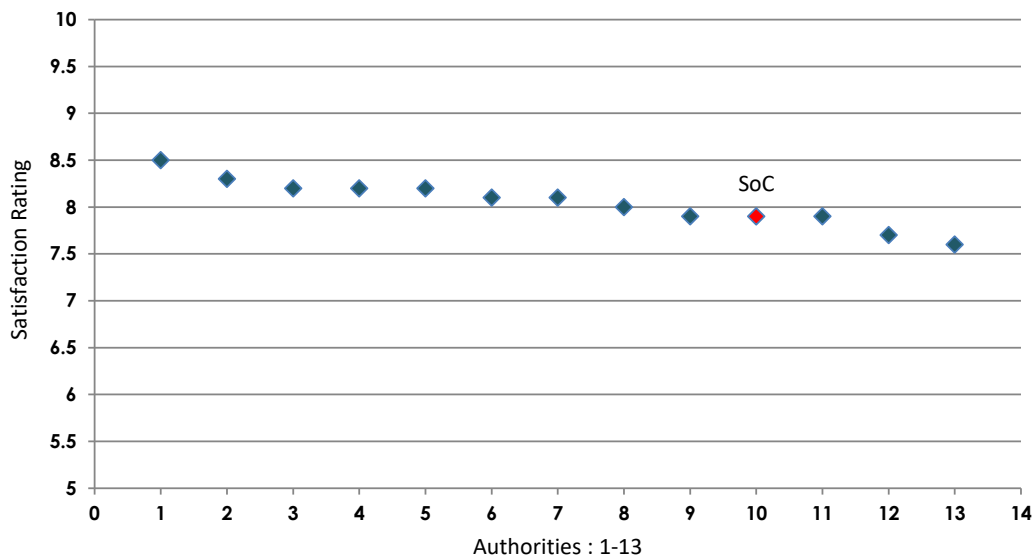


Figure 1. Satisfaction with Authority Parklands

Participants were invited to comment on their rating with the satisfaction of Council parklands overall.

Table 3. Satisfaction with Authority's Parklands Comments - Shire of Cardinia

Park	Comments
Alma Treloar Reserve	(No comments)
Arena Park	Need dog waste bins in parks.
Bourke Park	(No comments)
Bunyip Recreation Reserve	(No comments)
Cardinia Recreation Reserve	(No comments)
Cochrane Park	(No comments)
Dick Jones Park	(No comments)
Don Jackson Reserve	(No comments)
Eastone Reserve	(No comments)
Emerald Lake Park	(No comments)
Garfield Recreation Reserve	Could be much better, like Dandenong. Not well kept, grass is too long.
Holm Park Recreation Reserve	(No comments)
JAC Russell Park	(No comments)
Keith Ewenson Park	Need more shelter and shade.
Koolangarra Park	(No comments)
Lakeside Park	(No comments)
Mt Cannibal Flora and Fauna Reserve	(No comments)
O'Neil Rd Reserve	Need bins in the park near Florence Tce. Parks need toilets.
Onyx Cr Reserve	Need more play equipment in parks. Not enough parks in this area.
Puffing Billy Place Reserve	Parks should be used to draw people with innovative ideas and playground equipment.
Windermere Park	(No comments)



2. Satisfaction with Park

Participants' satisfaction with all aspects of the park they were interviewed in was 8.1; compared with 7.9 for the overall satisfaction of Shire of Cardinia parklands.

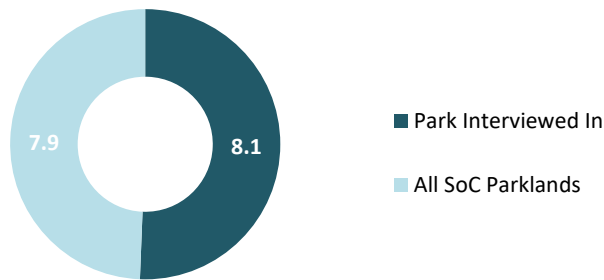


Figure 2. Satisfaction with Authority Parklands and Individual Parks - Shire of Cardinia

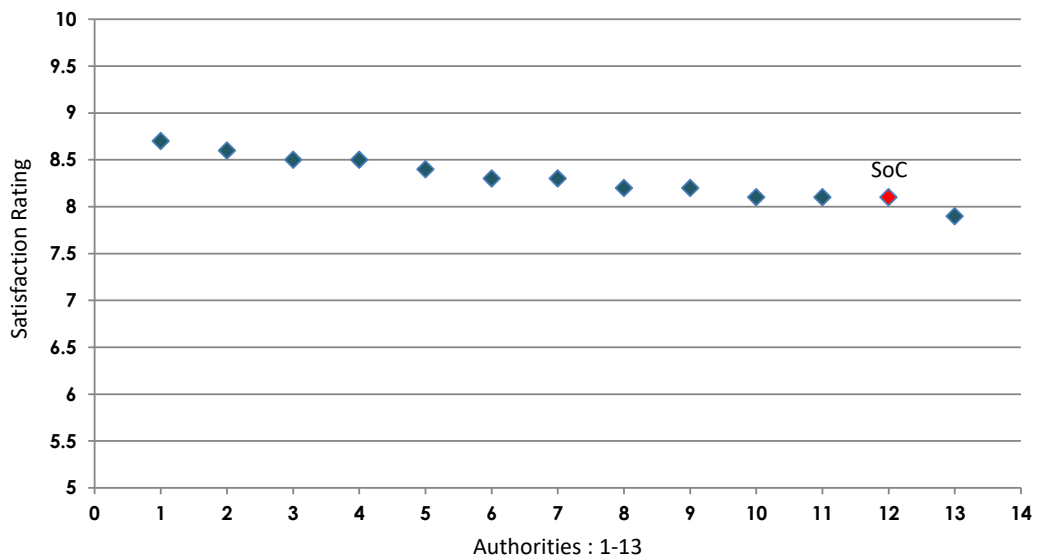


Figure 3. Satisfaction with Park Interviewed In

3. Satisfaction with Maintenance

The overall mean score for satisfaction with the level of maintenance in the park participants were interviewed in, within the Shire of Cardinia area was 7.7.

Table 4. Satisfaction with Maintenance

	SoC Mean Score	Region Mean Score	Region Highest Mean Score
Garden Beds	7.6	8.1	8.7
Grass Length	7.8	8.1	8.6
Grass Quality	7.8	7.8	8.3
Tree Health	8.4	8.5	8.8
Boardwalks, Bridges & Piers	8.0	8.3	8.8
Internal Roads & Carparks	7.3	7.9	8.4
Fences & Barriers	7.6	7.8	8.4
Signs	7.6	7.7	8.3
Pathways & Trails	7.6	8.1	8.5
Sport & Recreation Facilities	7.9	8.1	8.7
Play Equipment	7.9	8.1	8.5
P/E Under Surfacing	7.7	7.9	8.5
Shelters	7.6	7.4	7.9
Tables & Seats	7.4	7.5	8.2
BBQs	7.3	7.7	8.4
Taps & Drinking Fountains	6.2	7.1	8.0
Toilets & Change Rooms	6.2	6.9	8.1
Rubbish Bins	7.6	7.7	8.2
Ground Litter Removal	7.6	7.9	8.8
Graffiti Removal	8.5	8.1	9.1
Banks of Watercourses	8.0	8.0	8.6
Quality of Watercourses/bodies	7.5	7.7	9.0
Land Drainage	7.4	7.8	8.4
Health of Bushland Vegetation	8.2	8.4	8.9
Mean	7.7	7.9	8.3

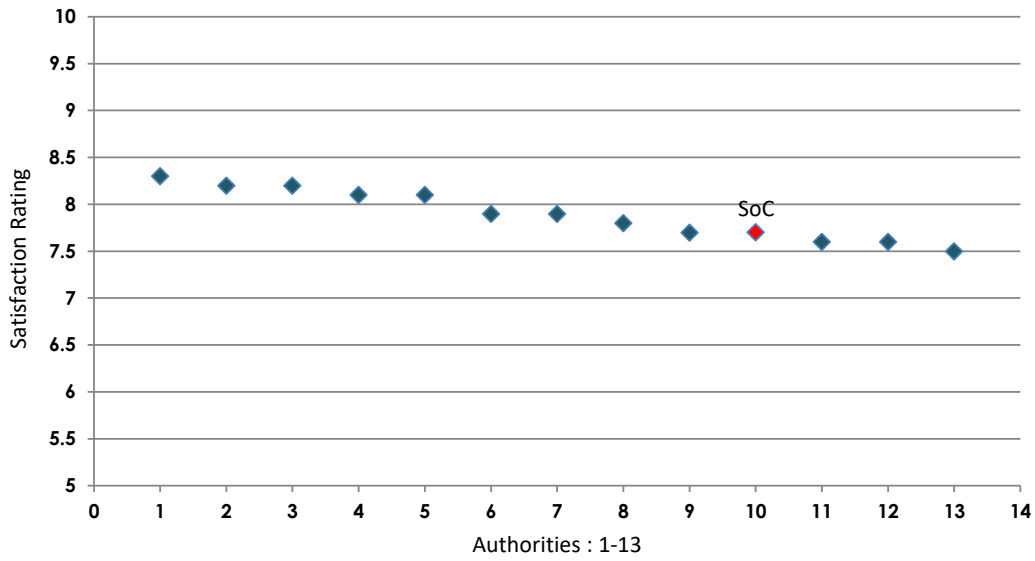


Figure 4. Satisfaction with Park Maintenance

Table 5. Satisfaction with Maintenance Trend Data – Shire of Cardinia

	Mean Score 2003	Mean Score 2017
Garden Beds	7.7	7.6
Grass Length	8.4	7.8
Grass Quality	7.4	7.8
Tree Health	7.8	8.4
Boardwalks, Bridges & Piers	8.0	8.0
Internal Roads & Carparks	7.6	7.3
Fences & Barriers	7.7	7.6
Signs	8.1	7.6
Pathways & Trails	7.3	7.6
Sport & Recreation Facilities	6.9	7.9
Play Equipment	8.0	7.9
P/E Under Surfacing	7.8	7.7
Shelters	5.8	7.6
Tables & Seats	7.7	7.4
BBQs	7.7	7.3
Taps & Drinking Fountains	7.8	6.2
Toilets & Change Rooms	7.9	6.2
Rubbish Bins	7.8	7.6
Ground Litter Removal	6.6	7.6
Graffiti Removal	7.6	8.5
Banks of Watercourses	7.7	8.0
Quality of Watercourses / bodies	7.3	7.5
Land Drainage	6.8	7.4
Health of Bushland Vegetation	7.9	8.2
Mean	7.6	7.7

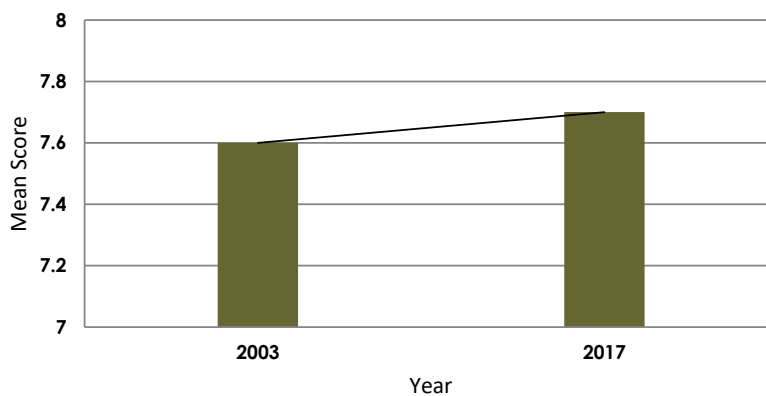


Figure 5. Satisfaction with Maintenance Trend Data – Shire of Cardinia

Table 6. Intra-Regional Comparison of Satisfaction with Landscape Maintenance

	SoC Mean Score	N / W/ SW Mean Score	E / SE Mean Score	Region Mean Score
Garden Beds	7.6	7.9	8.1	8.1
Grass Length	7.8	7.9	8.1	8.1
Grass Quality	7.8	7.7	7.9	7.8
Tree Health	8.4	8.3	8.5	8.5
Boardwalks, Bridges & Piers	8.0	8.3	8.3	8.3
Internal Roads & Carparks	7.3	8.3	7.8	7.9
Fences & Barriers	7.6	7.8	7.9	7.8
Signs	7.6	7.8	7.7	7.7
Pathways & Trails	7.6	8.1	8.1	8.1
Sport & Recreation Facilities	7.9	8.1	8.1	8.1
Play Equipment	7.9	7.8	8.1	8.1
P/E Under Surfacing	7.7	7.7	8.0	7.9
Shelters	7.6	7.4	7.4	7.4
Tables & Seats	7.4	7.4	7.5	7.5
BBQs	7.3	7.9	7.7	7.7
Taps & Drinking Fountains	6.2	6.8	7.1	7.1
Toilets & Change Rooms	6.2	6.8	7.0	6.9
Rubbish Bins	7.6	7.5	7.8	7.7
Ground Litter Removal	7.6	7.3	8.1	7.9
Graffiti Removal	8.5	7.7	8.1	8.1
Banks of Watercourses	8.0	7.9	8.0	8.0
Quality of Watercourses / bodies	7.5	7.6	7.7	7.7
Land Drainage	7.4	8.0	7.8	7.8
Health of Bushland Vegetation	8.2	8.4	8.5	8.4
Mean	7.7	7.7	7.9	7.9

KEY:

N	North
W	West
SW	South West
E	East
SE	South East



Average scores for each region over the life of the Program provide inter-regional comparisons.

Table 7. Seven Year Averaged Regional Scores - Satisfaction with Landscape Maintenance

	Melbourne / Region	Sydney /CC	Perth	South East Queensland	Tropical Australia*
Garden Beds	7.8	7.9	7.9	7.6	8.2
Grass Length	7.9	8.0	8.2	7.6	8.5
Grass Quality	7.6	7.8	7.9	7.6	8.1
Tree Health	8.3	8.4	8.2	8.4	8.6
Boardwalks, Bridges & Piers	8.1	8.1	8.1	8.0	8.7
Internal Roads & Carparks	7.8	7.8	7.7	7.7	8.1
Fences & Barriers	7.8	7.8	7.5	7.8	8.2
Signs	7.6	7.9	7.3	7.7	8.2
Pathways & Trails	8.0	8.2	8.0	8.0	8.5
Sport & Recreation Facilities	7.9	8.2	7.8	7.7	8.1
Play Equipment	8.2	8.1	7.8	7.8	8.2
P/E Under Surfacing	8.1	7.9	7.5	7.5	8.1
Shelters	7.7	7.8	7.5	7.9	8.4
Tables & Seats	7.6	7.7	7.2	7.6	8.2
BBQs	7.7	7.7	7.6	7.8	8.3
Taps & Drinking Fountains	7.2	7.3	6.5	7.1	7.7
Toilets & Change Rooms	6.6	6.7	6.3	6.7	7.0
Rubbish Bins	7.4	7.7	7.3	7.7	8.0
Ground Litter Removal	7.8	7.9	7.8	7.8	8.5
Graffiti Removal	8.0	8.2	7.8	7.8	8.6
Banks of Watercourses	7.6	7.8	7.5	7.6	8.2
Quality of Watercourses / bodies	7.0	7.4	6.9	7.2	8.0
Land Drainage	7.5	7.6	7.3	7.0	7.9
Health of Bushland Vegetation	8.1	8.2	8.1	8.2	8.3
Mean	7.9	7.9	7.6	7.7	8.3

* Surveys were mainly undertaken in higher profile regional parklands

4. Provision / Improvement of Facilities and Services

Potable Water, Shade & Shelter, Playgrounds, Seats / Tables, and Amenity Blocks recorded the most comments for improvement or provision within the Shire of Cardinia.

Table 8. Provision / Improvement of Facilities & Services – Shire of Cardinia

Provision / Improvement	# Comments
Potable Water	43
Shade & Shelter	34
Playgrounds	29
Seats / Tables	29
Amenity Blocks	28
Bins	24
BBQs	16
Circulation	13
Access	12
Fences / Barriers	11
General Maintenance	11
Soft Landscape	10
Dog Facilities & Management	9
Sport	9
Signs	7
Land Drainage	6
Food & Beverage Outlets	5
Lighting	4
Extreme Recreation	3
Exercise Facilities	2
General Landscape	2
Public Services	2
Waterbodies / Waterways	2
Animal Management	1
Aquatic Activities	1
Foreshore Management	1
Overall Park	1
Safety & Security	1
User Management	1
Wildlife Conservation & Management	1



Table 9. Provision / Improvement of Facilities & Services – Shire of Cardinia's Parks

Park	Category	Provision / Improvement
Alma Treloar Reserve	SHADE & SHELTER	Provide shade over the playground x 6 Provide more shade
	SEATS / TABLES	Install more seats and tables x 2 Install more seats near the playground x 2 Install more tables
	POTABLE WATER	Install drinking fountains x 2 Install more taps
	AMENITY BLOCKS	Provide more toilets x 2
	BBQs	Install BBQs x 2
	FENCES / BARRIERS	Fence around the park especially for dogs Install more fences or barriers near walking trails
	ACCESS	Build more footpaths leading to the park
	FOOD & BEVERAGE OUTLETS	Open a café nearby
	FORESHORE MANAGEMENT	Improve land management around the creek
LIGHTING	Improve lighting as the park is hidden from the road	

Park	Category	Provision / Improvement
Arena Park	POTABLE WATER	Install drinking fountains x 5 Install a drinking fountain in the shelter
	PLAYGROUNDS	Maintain the bark under the playground to reduce trip hazards Make the purple beams on the playground safer for toddlers Install swings for teenage children
	BBQs	Install BBQs Install a BBQ in the shelter
	AMENITY BLOCKS	Provide toilets
	BINS	Provide more bins especially along the paths
	DOG FACILITIES & MANAGEMENT	Install more dog waste bag dispensers
	EXERCISE FACILITIES	Install outdoor exercise/gym equipment
	USER MANAGEMENT	Encourage dog owners to pick up after their dogs

Park	Category	Provision / Improvement
Bourke Park	PLAYGROUNDS	Install more play equipment Make the swings safer (not safe under)
	SHADE & SHELTER	Build more shelters on the grassed area Provide shade over the play equipment
	ACCESS	Provide more parking at the station side of the park
	FENCES / BARRIERS	Fence around the park
	GENERAL MAINTENANCE	Remove shopping trolleys from the park
	POTABLE WATER	Install more taps
	SEATS / TABLES	Install more seats
	SIGNS	Increase the height of the signs
SOFT LANDSCAPE	Plant more trees in open space	

Park	Category	Provision / Improvement
Bunyip Recreation Reserve	POTABLE WATER	Install more taps x 2 Install more drinking fountains Install more drinking fountains and make them visible Install drinking fountains near the Fire Brigade Track
	ACCESS	Fix the potholes in the carpark Improve road maintenance
	BINS	Provide more bins along the track Provide more bins near the tennis club
	DOG FACILITIES & MANAGEMENT	Provide a dog off-leash area Supply dog waste bags
	PLAYGROUNDS	Extend the playground Install more play equipment
	SHADE & SHELTER	Build more shelters Build more shelters near the tennis club, soccer area, and basketball court
	SPORT	Build another basketball court Improve soccer facilities
	EXERCISE FACILITIES	Install outdoor gym/exercise equipment like at Garfield
	LAND DRAINAGE	Improve land drainage near the entrance
	LIGHTING	Improve lighting to reduce glare - better for playing sport
	SIGNS	Install signs advising dog owners to pick up after their dogs
SOFT LANDSCAPE	Replace dying trees	

Park	Category	Provision / Improvement
Cardinia Recreation Reserve	SPORT	Improve the cricket nets x 2 Install new nets Check the safety of the new nets Improve the cricket pitch Build a new pitch
	POTABLE WATER	Install more drinking fountains x 2 Install a drinking fountain near the building Install more taps
	SEATS / TABLES	Install more seats Install more seats and tables around the playground Install a table under the shelter
	ACCESS	Remove the excess stones from the carpark
	CIRCULATION	Finish the footpath (quickly)
	FENCES / BARRIERS	Install new fences
	SOFT LANDSCAPE	Remove dead branches from trees to stop them falling

Park	Category	Provision / Improvement
Cochrane Park	DOG FACILITIES & MANAGEMENT	Provide a fenced off-leash dog area Install a dog water trough near the open field
	GENERAL MAINTENANCE	Fix the hole near the carpark (helicopter area) Clean the drains
	ACCESS	Provide a bigger carpark
	EXTREME RECREATION	Extend the skate park
	PLAYGROUNDS	Extend the playground
	POTABLE WATER	Install more taps
	SHADE & SHELTER	Build more shelters
WILDLIFE CONSERVATION & MANAGEMENT	Address snake risk in summer	



Park	Category	Provision / Improvement
Dick Jones Park	PLAYGROUND	Improve the play equipment Install more play equipment suitable for younger children/toddlers Install play equipment suitable for under 2 year olds
	AMENITY BLOCKS	Upgrade the old toilets

Park	Category	Provision / Improvement
Don Jackson Reserve	SEATS / TABLES	Install more seats x 3 Install more seats and tables Install more seats under shade
	POTABLE WATER	Install more drinking fountains x 2 Install a drinking fountain (with dog bowl) near the playground
	CIRCULATION	Build a path from the carpark to the playground
	GENERAL MAINTENANCE	Clean up dog poo
	LAND DRAINAGE	Improve land drainage
	LIGHTING	Install more lighting
	SAFETY & SECURITY	Install CCTV cameras

Park	Category	Provision / Improvement
Eastone Reserve	ACCESS	Build a carpark x 2
	AMENITY BLOCKS	Provide toilets x 2
	BBQs	Install more BBQs Install another BBQ opposite the other one
	DOG FACILITIES & MANAGEMENT	Provide off-leash dog area x 2
	POTABLE WATER	Install more taps Install drinking fountains near the BBQ
	BINS	Provide more bins
	FENCES / BARRIERS	Fence the entire lake with a coloured fence to increase the beauty of the lake area
	PLAYGROUNDS	Build a playground
	SEATS / TABLES	Install more seats along the pathways
	SHADE & SHELTER	Build shelters over seats



Park	Category	Provision / Improvement
Emerald Lake Park	FOOD & BEVERAGE OUTLETS	Offer better food at the café Offer more variety of food options at the café Offer healthier food options at the café and provide reusable utensils Upgrade the café
	AMENITY BLOCKS	Upgrade and clean the toilets x 2 Provide more toilets Provide more accessible toilets for the elderly
	BBQs	Install more BBQs Install more BBQs near playground Provide bigger BBQ cooking plates Hire out utensils and provide essential ingredients for BBQs e.g. oil, lemons etc.
	PLAYGROUNDS	Install more play equipment Install more play equipment suitable for over 5/6 years Install monkey bars Fix the surface under the playground
	SEATS / TABLES	Install more seats Install seats with backs around the lake Provide hammocks in the grassed area
	POTABLE WATER	Install drinking fountains along the walking paths Install drinking fountains near BBQs
	PUBLIC SERVICES	Provide access to ATMs in the park x 2
	ACCESS	Provide free parking
	ANIMAL MANAGEMENT	Keep animals in the grassed area
	AQUATIC ACTIVITIES	Clean the pool more often
	BINS	Empty the bins more often
	GENERAL MAINTENANCE	Improve the cleanliness of the park
	SHADE & SHELTER	Provide more shelter over seats and tables near the lake
SIGNS	Install more signs providing history and directions	

Park	Category	Provision / Improvement
Garfield Recreation Reserve	AMENITY BLOCKS	Unlock the toilets x 2 Unlock the toilets during the day Keep the toilets unlocked more often (currently only open during cricket season) Provide toilets near the playground Improve toilet maintenance
	POTABLE WATER	Install more drinking fountains Install more taps Install more taps near play areas
	SHADE & SHELTER	Provide more shelter Provide more shade near the playground Install shade sails over the skate park
	EXTREME RECREATION	Extend the skate park Improve the skate park
	SEATS / TABLES	Install more seats Install more seats near the playground
	BBQs	Install a BBQ near the skate park
	CIRCULATION	Create more walking paths
	FENCES / BARRIERS	Fix the fences around the skate park
	LAND DRAINAGE	Improve land drainage around the spectators area
	SOFT LANDSCAPE	Plant more trees around the skate park



Park	Category	Provision / Improvement
Holm Park Recreation Reserve	SHADE & SHELTER	Build more shelters around the ovals x 2 Build more shelters near oval 3 x 2
	AMENITY BLOCKS	Provide toilets closer to the ovals Provide access to toilets near oval 3
	LAND DRAINAGE	Improve land drainage at oval 3 x 2
	SIGNS	Install more warning signs Install signs to the toilets
	ACCESS	Install a children's' crossing from the club building to oval 3
	BINS	Provide more bins
	CIRCULATION	Create more pathways to ovals
	GENERAL MAINTENANCE	Level the ground near the cricket nets in oval 3
	POTABLE WATER	Install drinking fountains near the skate park
SEATS / TABLES	Install seats around the ovals	

Park	Category	Provision / Improvement
JAC Russell Park	BINS	Provide more bins x 2 Make the bins more visible x 2
	ACCESS	Provide proper parking facilities
	CIRCULATION	Replace the gravel on the paths with another surface to stop stones going into shoes
	GENERAL MAINTENANCE	Clean the park more often
	PLAYGROUNDS	Install swings
	POTABLE WATER	Install taps
	SEATS / TABLES	Install more seats

Park	Category	Provision / Improvement
Keith Ewenson Park	SHADE & SHELTER	Build a shelter where the rotunda used to be Provide a shelter or sunshade over the play equipment Provide shade over the BBQ area
	AMENITY BLOCKS	Provide toilets x 2
	BBQs	Install more BBQs Update the BBQ
	BINS	Provide 2 more bins - one near the BBQ and the other near the table
	DOG FACILITIES & MANAGEMENT	Provide dog waste bins
	GENERAL MAINTENANCE	Fix the holes in the ground to the side of the ELC (kids fall over in these holes)
	PLAYGROUNDS	Update the playground
	SEATS / TABLES	Install seats near the playground
	SOFT LANDSCAPE	Mow the grass more often



Park	Category	Provision / Improvement
Koolangarra Park	AMENITY BLOCKS	Provide toilets Provide toilets near the playground
	BBQs	Install another BBQ under shelter
	FENCES / BARRIERS	Install fences
	GENERAL MAINTENANCE	Clean up glass near the shelter
	LIGHTING	Install lighting in the shelter
	PLAYGROUNDS	Lay more bark chips in the playground
	SHADE & SHELTER	Provide shade over the playground
	SOFT LANDSCAPE	Mow the grass more often

Park	Category	Provision / Improvement
Lakeside Park	BINS	Provide more bins especially along the path x 2 Provide more bins around the lake Provide more bins
	SIGNS	Install more signs re: littering Install more signs advising dog owners to pick up after their dogs Install signs advising what can and cannot be done in the park/lake
	CIRCULATION	Fix the damaged path near the taps Lay 'chicken' wire along the boardwalk to prevent slipping
	SHADE & SHELTER	Build more shelters Build more shelters especially along the side of the park where the houses are
	WATERBODIES / WATERWAYS	Clean the lake more often Do not allow fishing in the lake
	ACCESS	Provide more parking near the Cultural Centre
	GENERAL MAINTENANCE	Clean up dog poo off the grass/ground
	POTABLE WATER	Install more drinking fountains
	SOFT LANDSCAPE	Build a basketball court
	SPORT	Plant more trees along the path

Park	Category	Provision / Improvement
Mt Cannibal Flora and Fauna Reserve	CIRCULATION	Maintain the tracks more often Make the path safer - water is washing it away
	AMENITY BLOCKS	Improve the toilets Upgrade the toilets
	GENERAL LANDSCAPE	Keep the park as natural as possible Preserve the bush
	SIGNS	Make the signs easier to understand Install signs advising the level of difficulty of the walking tracks and to carry water and walking sticks
	SEATS / TABLES	Install more seats in the playground area



Park	Category	Provision / Improvement
O'Neil Rd Reserve	BINS	Provide more bins x 2 Provide a bin near the playground
	SEATS / TABLES	Install more seats near the playground x 2 Install more seats
	SHADE & SHELTER	Build shelters x 2 Provide shade over the playground
	CIRCULATION	Create a path through the park Create a path to the playground
	POTABLE WATER	Install a drinking fountain near the basketball court Install drinking fountains near the playground
	AMENITY BLOCKS	Fence the entire park
	FENCES / BARRIERS	Provide toilets near the playground
	SPORT	Install nets on basketball rings

Park	Category	Provision / Improvement
Onyx Cr Reserve	BINS	Provide more bins Provide more bins along pathways Provide a bin near the shelter Provide another bin near the playground area
	PLAYGROUNDS	Install more play equipment x 2 Make the big mountain with the slide safer for children x 2
	DOG FACILITIES & MANAGEMENT	Install more dog waste bag dispensers Install some dog agility equipment Make the dog park area like Casey's
	BBQs	Install a BBQ under the shelter x 2
	FENCES / BARRIERS	Fence around the playground Install a double gate at the dog park area
	SOFT LANDSCAPE	Clean up fallen leaves Plant more trees
	AMENITY BLOCKS	Provide toilets near the playground (in the open area not the dog park area close to Onyx Cres)
	LAND DRAINAGE	Improve land drainage between the dog off-leash area and the shelter
	POTABLE WATER	Install a drinking fountain in the dog park area
	SEATS / TABLES	Clean the seats under the shelter



Park	Category	Provision / Improvement
Puffing Billy Place Reserve	AMENITY BLOCKS	Clean the toilets more often x 3 Extend the toilets Upgrade the toilets
	PLAYGROUNDS	Install more play equipment Install new play equipment Make the playground more innovative Maintain the play equipment
	SHADE & SHELTER	Build more shelters in the open area near the tracks Build more shelters near the playground Provide shade over play equipment
	BINS	Provide bins near the shelters Improve the appearance of the bins
	POTABLE WATER	Install a drinking fountain near the playground Install drinking fountains in the BBQ area and corners of the park
	SEATS / TABLES	Install more seats and tables undercover Install a table under the big shelter
	BBQs	Make the BBQ area bigger and install more BBQs
	CIRCULATION	Make the pathways more even especially for disabled people
	FENCES / BARRIERS	Install more fences and gates around the park
	OVERALL PARK	Make the park more child-friendly

Park	Category	Provision / Improvement
Windermere Park	POTABLE WATER	Install drinking fountains x 4 Install a tap at the playground
	PLAYGROUNDS	Install more play equipment Install more play equipment near the BBQ area Fix the surface under the swing
	GENERAL MAINTENANCE	Improve park maintenance/cleaning Improve litter removal near the playground area
	SEATS / TABLES	Install more seats Install more seats in the open field
	BINS	Provide a bin near the playground
	SHADE & SHELTER	Provide more shade over swings
	SOFT LANDSCAPE	Plant more trees
	SPORT	Build a basketball court or soccer field



5. Perception of Safety

97% of participants in the Shire of Cardinia area felt that the park was safe to visit during the daytime.

35% of participants felt that the park was safe to visit during the night.

Table 10. Perception of Safety – Shire of Cardinia

Response	Day <i>n</i> = 200	Night <i>n</i> = 200
Safe	97%	35%
Not Safe	2%	17%
Unsure	2%	49%

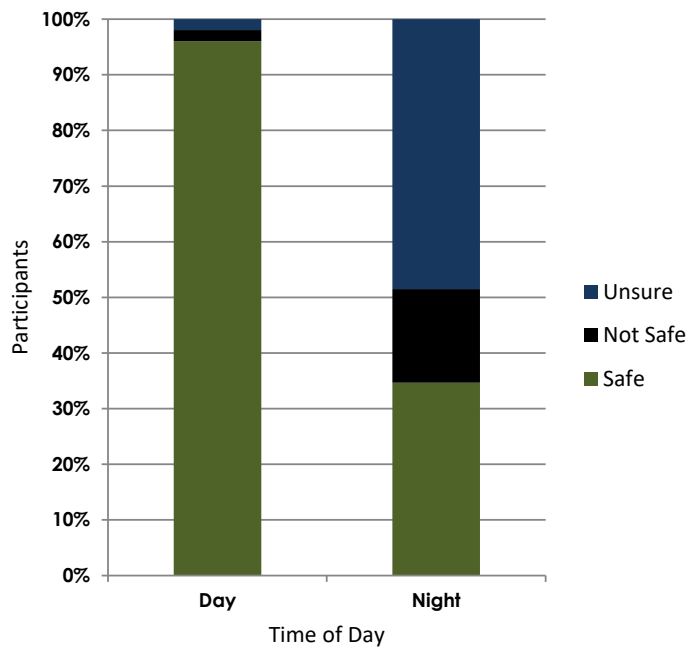


Figure 6. Perception of Safety – Shire of Cardinia

The majority of comments relating to improving the perception of safety within the Shire of Cardinia parks involved lighting.

Table 11. Improving Perception of Safety – Shire of Cardinia

Category	# Comments	Comment	Park	#
Lighting	28	More lighting along paths	Arena Park Eastone Reserve Lakeside Park	2 1 6
		Lighting / More lighting	Alma Treloar Reserve Arena Park Bourke Park Koolangarra Park Onyx Cr Reserve	1 1 2 1 1
		More lighting around the playground	Cardinia Recreation Reserve Cochrane Park Windermere Park	1 1 1
		More lighting in the carpark	Cardinia Recreation Reserve	1
		Lighting inside the park closer to the lake	Eastone Reserve	1
		Better lighting in the back corner of the park along the hill	Eastone Reserve	1
		Lighting on ovals	Holm Park Recreation Reserve	1
		More lighting over oval 2	Holm Park Recreation Reserve	1
		More lighting around the ovals and buildings	Holm Park Recreation Reserve	1
		Lighting in the carpark and around the toilets	Mt Cannibal Flora and Fauna Reserve	1
		Lighting at the basketball court	O'Neil Rd Reserve	1
		More lighting around main areas	Puffing Billy Place Reserve	1
		Lighting around the perimeter of the park	Puffing Billy Place Reserve	1
		Security	11	Security cameras
Security patrols	Bourke Park Emerald Lake Park Lakeside Park			1 1 1
Police patrols	Bourke Park			1
Security patrols at night	Bourke Park			1
Security patrols around the lake	Eastone Reserve			1
Security cameras on light posts	Alma Treloar Reserve			1
More security cameras in dark corners	Holm Park Recreation Reserve			1
Fences / Barriers	10	Fence around the park	Bourke Park	2
		Fencing around the garden/playground	Alma Treloar Reserve	1
		Fenced off with only one entry and one exit	Bunyip Recreation Reserve	1
		More fencing	Don Jackson Reserve	1
		Fencing on the Ahern Rd side of the park	Don Jackson Reserve	1
		Proper fencing and gate at the entrance	Holm Park Recreation Reserve	1
		Gates are too high for small dogs - they can pass through it	Onyx Cr Reserve	1
		Fencing throughout the park	Windermere Park	1



		Gate at the playground	Windermere Park	1
Facilities / Services	5	More toilets	Alma Treloar Reserve	1
		Toilets are too far - can't send kids alone	Alma Treloar Reserve	1
		Nets - get injured when playing	Cardinia Recreation Reserve	1
		Signs to advise people to take water and walking sticks for older people on the tracks	Mt Cannibal Flora and Fauna Reserve	1
		Steps on the north side are huge	Mt Cannibal Flora and Fauna Reserve	1
Maintenance	3	Maintain the carpark	Bunyip Recreation Reserve	1
		Level the ground at oval 3	Holm Park Recreation Reserve	1
		Cut down a few trees near Princes Highway	O'Neil Rd Reserve	1
User Management	1	More people around	Mt Cannibal Flora and Fauna Reserve	1
Wildlife Management	1	Less spiders - too many insects	Cochrane Park	1
Nothing	19	Nothing can be done	Alma Treloar Reserve	5
			Arena Park	3
			Eastone Reserve	1
			JAC Russell Park	5
			Onyx Cr Reserve	5



6. General Comments

Table 12. General Comments – Shire of Cardinia

Park	Comments	Comments
Alma Treloar Reserve	Good park. x 4 Lovely park. Nice park. Things for everyone, love the new park.	
Arena Park	Good park. x 6 Well maintained.	
Bourke Park	(No comments)	
Bunyip Recreation Reserve	Good park.	
Cardinia Recreation Reserve	Best park. All good, best around Good for the community.	
Cochrane Park	Good, perfect, maintenance is very good. Kids like it.	
Dick Jones Park	(No comments)	
Don Jackson Reserve	Love this park. x 2 Nice park. I come here daily.	
Eastone Reserve	Very pleasant to be here.	
Emerald Lake Park	Beautiful park. Like the \$10 yearly parking ticket and the late opening of the park.	
Garfield Recreation Reserve	Good park. x 2 Very happy with it. We have everything that we want and what we need for a party.	
Holm Park Recreation Reserve		Sporting clubs have to clean this park.
JAC Russell Park	Beautiful park. x 2 Lovely, nice. Like that it is shady. Love Puffing Billy and the park. Love the BBQ facility.	
Keith Ewenson Park		A little unused park.
Koolangarra Park	It's fine. Pretty good.	
Lakeside Park	(No comments)	
Mt Cannibal Flora and Fauna Reserve	Pretty unique environment. Seems as per expectation.	
O'Neil Rd Reserve	I'll come back here.	Need a swimming pool in the Beaconsfield area.
Onyx Cr Reserve	Good park. Great park, love it. Okay park.	
Puffing Billy Place Reserve		This park should be maintained well as it attracts tourists.
Windermere Park	Satisfied with the park. x 4 Beautiful park.	



Community Profile

1. Park Usage

1.1 Frequency of Visitation

In the Shire of Cardinia area, 26% of participants visited the park a few days a week, 23% visited daily, and 18% were visiting the park for the first time.

Table 13. Frequency of Visitation

Frequency of Visitation	SoC n = 200	Region n = 1,317
Daily	23%	26%
Few Days per Week	26%	27%
Weekly	12%	14%
Fortnightly	4%	4%
Monthly	6%	7%
Every Few Months	4%	5%
Twice Yearly	4%	3%
Yearly	3%	2%
< Once per Year	3%	1%
First Time	18%	12%

71% of participants in the Shire of Cardinia area were regular visitors to the park – visiting at least once a month.

78% of participants in the region were regular visitors to the park.

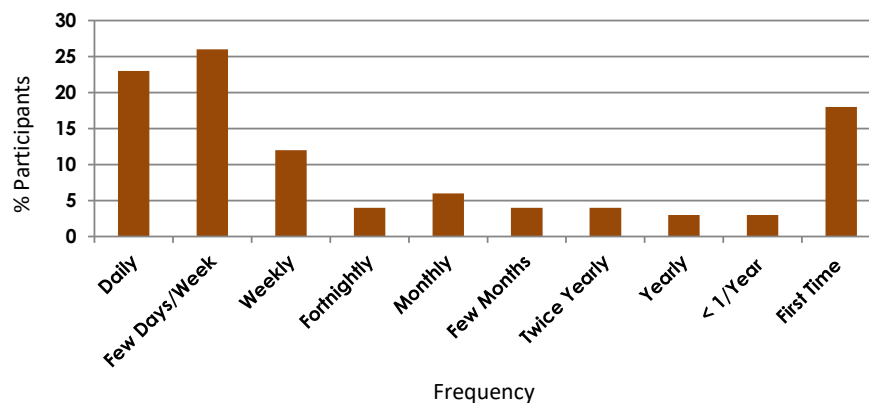


Figure 7. Frequency of Visitation – Shire of Cardinia

Table 14. Frequency of Visitation : Park Category - Shire of Cardinia

Frequency of Visitation	SoC Neighbourhood <i>n = 77</i>	SoC District <i>n = 107</i>	SoC Regional <i>n = 16</i>
Daily	22%	27%	-
Few Days per Week	25%	30%	-
Weekly	10%	13%	6%
Fortnightly	3%	6%	-
Monthly	8%	4%	6%
Every Few Months	6%	1%	13%
Twice Yearly	3%	3%	13%
Yearly	1%	3%	13%
< Once per Year	4%	2%	-
First Time	18%	12%	50%

1.2 Length of Stay

In the Shire of Cardinia area, 40% of participants visited the park for half to one hour, and 28% visited for less than half an hour.

Table 15. Length of Stay

Length of Stay	SoC <i>n</i> = 200	Region <i>n</i> = 1,317
< ½ hour	28%	37%
½ : 1 hour	40%	35%
1 : 2 hours	13%	17%
2 : 4 hours	14%	8%
> 4 hours	7%	4%

68% of participants in the Shire of Cardinia area visited the park for one hour or less.

72% of participants in the region visited the park for one hour or less.

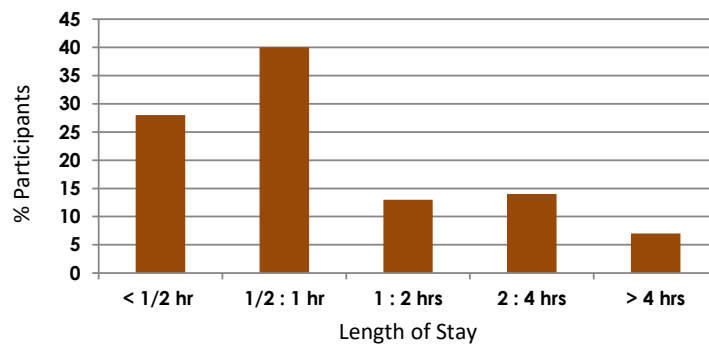


Figure 8. Length of Stay – Shire of Cardinia

Table 16. Length of Stay : Park Category – Shire of Cardinia

Length of Stay	SoC Neighbourhood <i>n</i> = 77	SoC District <i>n</i> = 107	SoC Regional <i>n</i> = 16
< ½ hour	45%	19%	-
½ : 1 hour	42%	40%	25%
1 : 2 hours	8%	14%	25%
2 : 4 hours	3%	17%	44%
> 4 hours	3%	10%	6%

1.3 Reasons for Visiting

A number of survey participants gave two or more reasons for visiting the park on the day they were interviewed.

57% of responses by participants interviewed in the Shire of Cardinia area were visiting the park for Active Health & Well-being Activities, 19% for Passive Health & Well-being Activities, 10% for Social / Dining Activities, 10% for Access Activities, 2% for Vocational Activities, 0.3% for Community Activities, and 2% for Other Activities.

Within these categories, 19% of responses by participants were visiting the park for children's play / visit playground, 18% to walk, 9% for dog exercise / recreation, and 7% to relax.

Table 17. Reasons for Visiting – Shire of Cardinia

Reasons for Visiting the Park	SoC n = 322	Region n = 2,588	Reasons for Visiting the Park	SoC n = 322	Region n = 2,588
PASSIVE HEALTH & WELL-BEING	19%	29%	ACTIVE HEALTH & WELL-BEING	57%	52%
Be Alone	-	1%	Boat / Canoe / Kayak / Sail	-	0.1%
Beach Activities	-	0.3%	Children's Play / Visit Playground	19%	11%
Camping	-	-	Cycle	1%	1%
Enjoy Environment	3%	8%	Dog Exercise / Recreation	9%	13%
Enjoy Peace & Quiet	1%	1%	Exercise	2%	2%
Feed Ducks / Birds	-	0.3%	Hike/Bushwalk	1%	0.2%
Fish	-	0.1%	Jog	1%	1%
Fly Kite	-	-	Other Aquatic Activities	-	0.04%
Meditate / Spiritual Practices	-	-	Play / Train Sport	4%	3%
Read / Study	0.3%	1%	Play Ball / Social Games	1%	1%
Relax	7%	10%	Recreate / Play	2%	2%
Sightsee	2%	1%	Ride BMX / Stunt Bike	-	0.1%
Spectate Sport	5%	3%	Ride Mountain Bike	-	-
Sunbathe	-	0.4%	Rollerblade	-	0.04%
Take a Break	-	1%	Skateboard / Scooter	1%	1%
Take Photos	-	0.3%	Swim	0.3%	1%
Undertake Arts & Crafts	-	0.04%	Undertake Martial Arts / Tai Chi	-	-
Use Model Boat / Aircraft / Car	0.3%	0.3%	Walk	18%	17%
Watch Wildlife	-	1%			
SOCIAL / DINING	10%	12%	ACCESS	10%	6%
Attend Social / Family Function	3%	2%	Access other Locations – pass thru park	4%	4%
Have Meal Break	2%	2%	Access Public Transport	1%	0.2%
Have Picnic / BBQ	2%	2%	Park is Convenient	0.3%	1%
Meet Friends / Socialise	2%	3%	Wait / Pick Up / Drop Off	4%	2%
Spend Time with Children / Family	2%	3%			
Visit Café / Restaurant	-	0.04%			
COMMUNITY	0.3%	0.3%	VOCATIONAL	2%	0.4%
Participate in Community Event	0.3%	0.2%	Vocational Purposes	2%	0.4%
Participate in Community Program	-	0.1%	OTHER	2%	0.4%
Visit Markets	-	-	Other Purposes	2%	0.4%

The following table outlines survey participants' reasons for visiting the individual parks in the Shire of Cardinia area.

Table 18. Reasons for Visiting – Shire of Cardinia's Parks

Park	Reasons for Visiting	# Part.	Park	Reasons for Visiting	# Part.	
Alma Treloar Reserve	Children's Play / Playground	6	Holm Park Recreation Reserve	Spectate Sport	9	
	Dog Exercise / Recreation	5		Children's Play / Playground	1	
	Walk	5		Play / Train Sport	1	
		Relax	2			
		Enjoy Environment	1			
		Have Meal Break	1			
		Pass through park	1			
Arena Park	Children's Play / Playground	7	JAC Russell Park	Relax	5	
	Walk	3		Children's Play / Playground	4	
	Meet Friends / Socialise	2		Sightsee	3	
	Pass through park	2		Attend Social / Family Function	2	
	Cycle	1		Have Meal Break	2	
	Dog Exercise / Recreation	1		Have Picnic / BBQ	2	
	Relax	1		Spend Time with Children / Family	1	
				Vocational Purposes (Work)	1	
				Walk	1	
				Other	2	
Bourke Park	Wait / Pick Up / Drop Off	7		Keith Ewenson Park	Wait / Pick Up / Drop Off	2
	Access Public Transport	4	Children's Play / Playground		1	
	Children's Play / Playground	1	Dog Exercise / Recreation		1	
	Pass through park	1	Park is Convenient		1	
		Pass through park	1			
		Play / Train Sport	1			
		Vocational Purposes (Work)	1			
		Walk	1			
Bunyip Recreation Reserve	Spectate Sport	5	Koolangarra Park	Children's Play / Playground	4	
	Play / Train Sport	3		Meet Friends / Socialise	1	
	Walk	2		Walk	1	
	Dog Exercise / Recreation	1				
	Use Model Boat / Car / Aircraft	1				
	Vocational Purposes (Work)	1				
Cardinia Recreation Reserve	Play / Train Sport	4	Lakeside Park	Walk	10	
	Children's Play / Playground	2		Dog Exercise / Recreation	2	
	Dog Exercise / Recreation	2		Jog	2	
	Spectate Sport	2		Enjoy Peace & Quiet	1	
	Vocational Purposes (Work)	2				
	Have Meal Break	1				
	Recreate / Play	1				
	Walk	1				
Cochrane Park	Attend Social / Family Function	3	Mt Cannibal Flora and Fauna Reserve	Walk	9	
	Have Picnic / BBQ	2		Hike / Bushwalk	4	
	Children's Play / Playground	1		Exercise	3	
	Dog Exercise / Recreation	1		Children's Play / Playground	1	
	Exercise	1		Enjoy Environment	1	
	Meet Friends / Socialise	1		Have Picnic / BBQ	1	
	Participant in Community Event	1				
	Play / Train Sport	1				
	Relax	1				
	Spend Time with Children / Family	1				
	Walk	1				
	Dick Jones Park	Children's Play / Playground	3	O'Neil Rd Reserve	Children's Play / Playground	4
Dog Exercise / Recreation		1	Pass through park		4	
Pass through park		1	Attend Social / Family Function		1	
Walk		1	Play Social Games (inc Ball)		1	
		Walk	1			

Park	Reasons for Visiting	# Part.
Don Jackson Reserve	Walk	8
	Relax	7
	Dog Exercise / Recreation	4
	Children's Play / Playground	2
	Enjoy Environment	1
	Play / Train Sport	1
	Read / Study	1
Eastone Reserve	Walk	5
	Dog Exercise / Recreation	2
	Enjoy Environment	1
	Enjoy Peace & Quiet	1
	Exercise	1
	Relax	1
Emerald Lake Park	Enjoy Environment	3
	Sightsee	3
	Wait / Pick Up / Drop Off	3
	Children's Play / Playground	2
	Pass through park	2
	Attend Social / Family Function	1
	Exercise	1
	Have Picnic / BBQ	1
	Meet Friends / Socialise	1
	Recreate / Play	1
	Spend Time with Children / Family	1
	Swim	1
	Walk	1
	Other	6
Garfield Recreation Reserve	Children's Play / Playground	6
	Attend Social / Family Function	2
	Skateboard / Scooter	2
	Walk	2
	Play Social Games (inc Ball)	1
	Recreate / Play	1
	Spend Time with Children / Family	1

Park	Reasons for Visiting	# Part.
Onyx Cr Reserve	Dog Exercise / Recreation	7
	Children's Play / Playground	4
	Meet Friends / Socialise	1
	Relax	1
		1
Puffing Billy Place Reserve	Children's Play / Playground	8
	Have Meal Break	2
	Recreate / Play	2
	Cycle	1
	Exercise	1
	Have Picnic / BBQ	1
	Wait / Pick Up / Drop Off	1
Windermere Park	Relax	6
	Walk	5
	Enjoy Environment	4
	Children's Play / Playground	3
	Dog Exercise / Recreation	2
	Pass through park	1
	Play / Train Sport	1
	Spend Time with Children / Family	1
		1



1.4 Group Size

In the Shire of Cardinia area, 31% visited the park with another person, 29% visited in a group of 3-5 people, and 27% visited by themselves.

Table 19. Group Size

Group Size	SoC <i>n</i> = 200	Region <i>n</i> = 1,317
By Themselves	27%	42%
Another Person	31%	30%
3 – 5 People	29%	22%
6 – 10 People	9%	4%
> 10 People	5%	3%

27% of participants in the Shire of Cardinia visited the park by themselves.

42% of participants in the region visited the park by themselves.

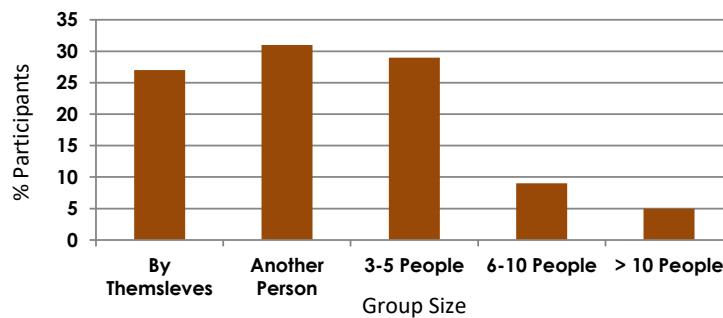


Figure 9. Group Size – Shire of Cardinia

Table 20. Group Size : Park Category – Shire of Cardinia

Group Size	SoC Neighbourhood <i>n</i> = 77	SoC District <i>n</i> = 107	SoC Regional <i>n</i> = 16
By Themselves	26%	32%	-
Another Person	31%	33%	19%
3 – 5 People	35%	24%	31%
6 – 10 People	8%	5%	38%
> 10 People	-	7%	13%

1.5 Group Profile

In the Shire of Cardinia area, 51% of pairs/groups were adults and children, and 16% of pairs/groups were all adults.

Table 21. Group Profile

Group Profile *	SoC n = 146	Region n = 770
Seniors	7%	8%
Adults	16%	26%
Teens	5%	5%
Seniors & Adults	1%	4%
Seniors, Adults, Teens & Children	-	0.1%
Seniors, Adults & Teens	-	0.3%
Seniors, Adults & Children	6%	3%
Seniors, Teens & Children	-	-
Seniors & Teens	2%	0.4%
Seniors & Children	3%	2%
Adults, Teens & Children	3%	3%
Adults & Teens	5%	6%
Adults & Children	51%	42%
Teens & Children	1%	1%

KEY: * Survey participants who visited the park with one or more other people
Seniors 60+ yrs, Adults 18-59 yrs, Teens 13-17 yrs

51% of pairs/groups in the Shire of Cardinia area were adults and children.

42% of pairs/groups in the region were adults and children.

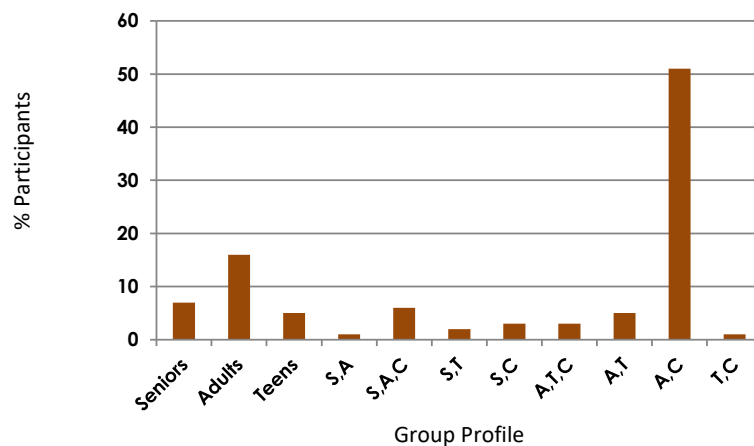


Figure 10. Group Profile – Shire of Cardinia

Table 22. Group Profile : Park Category – Shire of Cardinia

Group Profile *	SoC Neighbourhood <i>n</i> = 57	SoC District <i>n</i> = 73	SoC Regional <i>n</i> = 16
Seniors	4%	10%	6%
Adults	16%	15%	19%
Teens	5%	5%	-
Seniors & Adults	-	1%	-
Seniors, Adults, Teens & Children	-	-	-
Seniors, Adults & Teens	-	-	-
Seniors, Adults & Children	4%	8%	6%
Seniors, Teens & Children	-	-	-
Seniors & Teens	-	4%	-
Seniors & Children	5%	1%	-
Adults, Teens & Children	-	5%	-
Adults & Teens	2%	8%	-
Adults & Children	63%	41%	69%
Teens & Children	2%	-	-

KEY: * Survey participants who visited the park with one or more other people
Seniors 60+ yrs, Adults 18-59 yrs, Teens 13-17 yrs



2. Access to the Park

2.1 Initial Knowledge

58% of participants in the Shire of Cardinia area first came to know of the park due to local knowledge.

Table 23. Initial Knowledge of the Park – Shire of Cardinia

Park	Local Knowledge	Going Past	Word of Mouth	Sport Club Activity	Website	Other Club Activity	Community Event	Map
Alma Treloar Reserve	3	2	2	-	3	-	-	-
Arena Park	8	2	-	-	-	-	-	-
Bourke Park	4	5	1	-	-	-	-	-
Bunyip Recreation Reserve	7	2	-	-	1	-	-	-
Cardinia Recreation Reserve	5	1	-	4	-	-	-	-
Cochrane Park	5	-	3	2	-	-	-	-
Dick Jones Park	3	2	-	-	-	-	-	-
Don Jackson Reserve	10	-	-	-	-	-	-	-
Eastone Reserve	4	-	1	-	-	-	-	-
Emerald Lake Park	5	8	1	-	1	-	-	1
Garfield Recreation Reserve	7	-	-	1	1	1	-	-
Holm Park Recreation Reserve	1	1	-	8	-	-	-	-
JAC Russell Park	2	7	-	-	1	-	-	-
Keith Ewenson Park	6	-	-	-	-	-	1	-
Koolangarra Park	3	2	-	-	-	-	-	-
Lakeside Park	11	1	-	-	-	-	-	-
Mt Cannibal Flora and Fauna Reserve	4	-	5	-	1	-	-	-
O'Neil Rd Reserve	6	3	1	-	-	-	-	-
Onyx Cr Reserve	6	1	3	-	-	-	-	-
Puffing Billy Place Reserve	7	2	-	-	-	1	-	-
Windermere Park	8	2	-	-	-	-	-	-
TOTAL	115	41	17	15	8	2	1	1



2.2 Transport Mode

In the Shire of Cardinia area, 52% of participants travelled to the park by Private Motorised Transport, 39% by Non-Motorised Transport, and 10% by Public Transport.

52% travelled by private motor vehicle to the park, and 38% walked.

Table 24. Transport Mode

Mode of Transport	SoC <i>n</i> = 200	Region <i>n</i> = 1,317
Non-Motorised	39%	53%
Cycle *	1%	3%
Jog	-	1%
Skate/Rollerblade/Scooter	-	1%
Walk	38%	49%
Wheelchair**	-	-
Motorised - Private	52%	43%
Motor Vehicle	52%	43%
Private Bus	1%	0.2%
Public Transport	10%	4%
Land (bus, train)	10%	4%
Water (ferry, taxi)	-	-
Taxi	-	0.1%

KEY:

* Includes electric cycles

** Includes motorised wheelchairs

52% of participants in the Shire of Cardinia area travelled to the park via private motorised transport.

43% of participants in the region travelled to the park via private motorised transport.

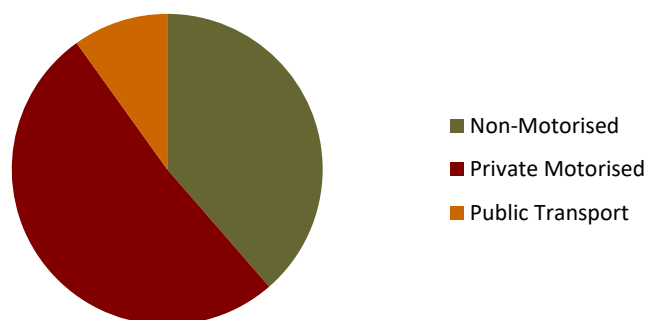


Figure 11. Mode of Transport – Shire of Cardinia

Table 25. Transport Mode : Park Category – Shire of Cardinia

Mode of Transport	SoC Neighbourhood <i>n = 77</i>	SoC District <i>n = 107</i>	SoC Regional <i>n = 16</i>
Non-Motorised	50%	36%	-
Cycle *	1%	1%	-
Jog	-	-	-
Skate/Rollerblade/Scooter	-	-	-
Walk	49%	35%	-
Wheelchair**	-	-	-
Motorised - Private	37%	64%	38%
Motor Vehicle	36%	64%	38%
Private Bus	1%	-	-
Public Transport	12%	-	63%
Land (bus, train)	12%	-	63%
Water (ferry, taxi)	-	-	-
Taxi	-	-	-

KEY: * Includes electric cycles & motorised wheelchairs



2.3 Reasons for Selecting Transport Mode

Participants in the Shire of Cardinia area selected their mode of transport to the park based on distance (36% of responses), convenience (12%), on the way to/from somewhere (11%), and good walkability (10%).

Table 26. Reasons for Using Transport Mode – Shire of Cardinia

Reasons for Mode of Transport	Mode of Transport			Overall SoC n = 228	Overall Region n = 2,183
	Motorised - Private n = 117	Non Motorised n = 87	Public Transport n = 24		
Convenience	8%	21%	4%	12%	22%
Time	1%	1%	-	1%	4%
Cost	-	-	-	-	0.3%
Distance	48%	30%	-	36%	32%
Weather	3%	2%	-	3%	4%
Safety	-	-	-	-	0.1%
On Way to/from Somewhere	10%	8%	29%	11%	7%
Lack of Physical Ability	-	-	-	-	0.5%
Carrying a Load	6%	-	-	3%	3%
Accompanied Others	1%	-	-	0.4%	0.4%
Accompanied Children	9%	5%	4%	7%	3%
Accompanied Elderly	-	-	-	-	0.3%
Accompanied Disabled	1%	-	-	0.4%	0.2%
Exercise (inc dog walking)	-	6%	-	2%	7%
Prefer to Drive	4%	-	-	2%	4%
Don't Have Access to a Car	-	1%	4%	1%	1%
Good Vehicle Parking	-	-	-	-	1%
Poor Vehicle Parking	-	-	-	-	0.05%
Good Cycle Parking	-	-	-	-	0.1%
Poor Cycle Parking	-	-	-	-	-
Enjoy/Prefer Cycling	-	-	-	-	0.3%
Enjoy/Prefer Walking	-	1%	-	0.4%	3%
Prefer Public Transport	-	-	4%	0.4%	0.3%
Don't have a Bicycle	-	-	-	-	-
Good Walkability	-	25%	-	10%	4%
Poor Walkability	3%	-	-	2%	0.4%
Good Cycling Environment	-	-	-	-	0.2%
Poor Cycling Environment	-	-	-	-	-
Good Public Transport	-	-	8%	1%	0.5%
Poor Public Transport	6%	-	-	3%	1%
Other	-	-	46%	5%	1%

Note: A number of survey participants gave two or more reasons for using their mode of transport on the day they were interviewed.

2.4 Travel Distance

The median distance travelled to the park within the Shire of Cardinia area was 3.0 km.

The median distance travelled to the park within the region was 1.0 km.

Table 27. Median Travel Distance – Shire of Cardinia

Category	Park	Median Distance Travelled (km)
Regional Passive	Emerald Lake Park	30.0
District Natural Bushland	Mt Cannibal Flora and Fauna Reserve	20.0
District Active	Bunyip Recreation Reserve	3.0
	Cardinia Recreation Reserve	8.8
	Garfield Recreation Reserve	1.3
	Holm Park Recreation Reserve	4.5
	O'Neil Rd Reserve	1.3
District Passive	Alma Treloar Reserve	2.0
	Cochrane Park	2.0
	Don Jackson Reserve	1.0
	Eastone Reserve	1.0
	Lakeside Park	0.4
Neighbourhood Passive	Arena Park	0.6
	Bourke Park	5.0
	Dick Jones Park	0.1
	JAC Russell Park	60.0
	Keith Ewenson Park	0.4
	Koolangarra Park	0.5
	Onyx Cr Reserve	0.4
	Puffing Billy Place Reserve	13.0
	Windermere Park	0.6

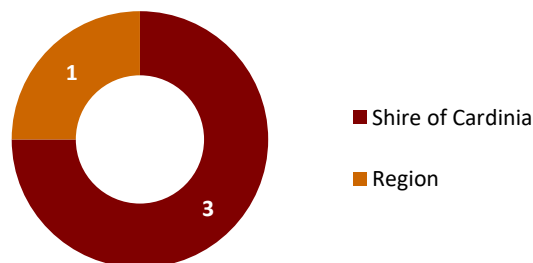


Figure 12. Median Travel Distance

2.5 Travel Time

The median time taken to travel to the park within the Shire of Cardinia area was 10 minutes.

The median time taken to travel to the park within the region was 8 minutes.

Table 28. Median Travel Time – Shire of Cardinia

Category	Park	Median Time Travelled (mins)
Regional Passive	Emerald Lake Park	60
District Natural Bushland	Mt Cannibal Flora and Fauna Reserve	21
District Active	Bunyip Recreation Reserve	5
	Cardinia Recreation Reserve	14
	Garfield Recreation Reserve	13
	Holm Park Recreation Reserve	8
	O'Neil Rd Reserve	5
District Passive	Alma Treloar Reserve	5
	Cochrane Park	13
	Don Jackson Reserve	10
	Eastone Reserve	10
	Lakeside Park	5
Neighbourhood Passive	Arena Park	6
	Bourke Park	15
	Dick Jones Park	4
	JAC Russell Park	60
	Keith Ewenson Park	3
	Koolangarra Park	5
	Onyx Cr Reserve	4
	Puffing Billy Place Reserve	18
	Windermere Park	7

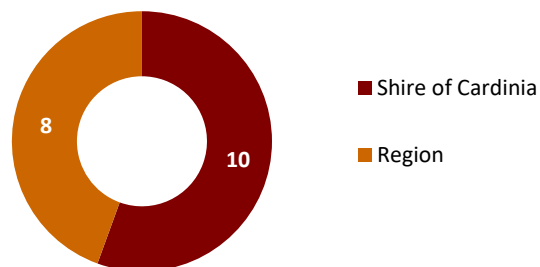


Figure 13. Median Travel Time

3. Demographics

3.1 Place of Residence

68% of participants within the Shire of Cardinia area lived within the local area.

74% of participants within the region lived within the local area.

Table 29. Place of Residence

Place of Residence	SoC <i>n</i> = 200	Region <i>n</i> = 1,317
Within Authority Area	68%	74%
Outside Authority Area	32%	26%

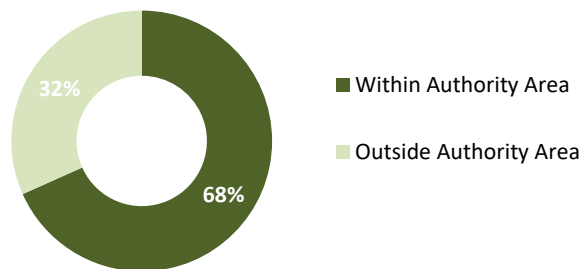


Figure 14. Place of Residence – Shire of Cardinia

Table 30. Place of Residence – Shire of Cardinia

Parks	Place of Residence	Participants
Alma Treloar Reserve	Cockatoo	7
	Gembrook	2
	Mt Everlyn	1
Arena Park	Officer	9
	Mt Everlyn	1
Bourke Park	Pakenham	6
	Springvale	1
	Warragul	1
	Yarragon	1
Bunyip Recreation Reserve	Taiwan	1
	Bunyip	7
	Koo Wee Rup	1
	Drouin	1
Cardinia Recreation Reserve	Narre Warren	1
	Pakenham	3
	Cardinia	2
	Officer	2
	Dalmore	1
Cochrane Park	Berwick	1
	Jindivick	1
	Koo Wee Rup	6
Dick Jones Park	Pakenham	3
	Warragul	1
	Lang Lang	3
Don Jackson Reserve	Poowong	1
	New South Wales	1
	Pakenham	10
Eastone Reserve	Pakenham	3
	Berwick	1
	Pakistan	1
Emerald Lake Park	Pakenham	2
	Clematis	1
	Berwick	1
	Broadmeadows	1
	Doncaster	1
	Ferntree Gully	1
	Glen Huntly	1
	Mickleham	1
	Morwell	1
	North Melbourne	1
	Point Cook	1
	Vermont South	1
	Bendigo	2
Singapore	1	
Garfield Recreation Reserve	Garfield	7
	Officer	1



Parks	Place of Residence	Participants
	Rockbank	2
Holm Park Recreation Reserve	Beaconsfield	4
	Emerald	1
	Berwick	3
	Hampton Park Narre Warren North	1 1
JAC Russell Park	Melbourne	2
	Belgrave	1
	Bundoora	1
	Chelsea	1
	Chirnside Park	1
	Deer Park	1
	Narre Warren	1
	Poowong	1
	Unites States of America	1
Keith Ewenson Park	Beaconsfield Upper Beaconsfield	5 1
	Berwick	1
Koolangarra Park	Bunyip	2
	Pakenham	1
	Drouin Warragul	1 1
Lakeside Park	Pakenham	8
	Berwick	2
	Horsham	1
	India	1
Mt Cannibal Flora and Fauna Reserve	Pakenham	5
	Drouin	2
	Kensington	1
	Moe	1
	Warragul	1
O'Neil Rd Reserve	Beaconsfield	7
	Officer	1
	Pakenham	1
	Narre Warren	1
Onyx Cr Reserve	Officer	5
	Cardinia	3
	Pakenham	1
	Pakistan	1
Puffing Billy Place Reserve	Emerald	4
	Cockatoo	1
	Boronia	1
	Ferntree Gully	1
	Mt Everlyn	1
	Narre Warren South	1
	Malaysia	1
Windermere Park	Pakenham	10



Table 31. Place of Residence Trend Data – Shire of Cardinia

Response	2003 <i>n</i> = 61	2017 <i>n</i> = 200
Within AUTHORITY Area	70%	68%
Outside AUTHORITY Area	30%	32%

3.2 Dwelling and Private Outdoor Space

In the Shire of Cardinia area, 85% of participants lived or were staying in a dwelling with a private backyard.

In the region, 81% of participants lived or were staying in a dwelling with a private backyard.

Table 32. Dwelling and Outdoor Space

Outdoor Space	SoC n = 200	Region n = 1,317
Acreage / Farm	6%	1%
Private Yard	85%	81%
Private Yard & Communal Recreational Facilities	-	0.2%
Private Courtyard & Communal Recreational Facilities	-	0.2%
Private Courtyard & No Communal Recreational Facilities	4%	8%
Communal Grounds & Communal Recreational Facilities	-	0.1%
Communal Grounds & No Communal Recreational Facilities	1%	1%
Communal Recreation Facilities & No Grounds	-	1%
No Grounds & No Communal Recreational Facilities	5%	7%
No Dwelling	-	-

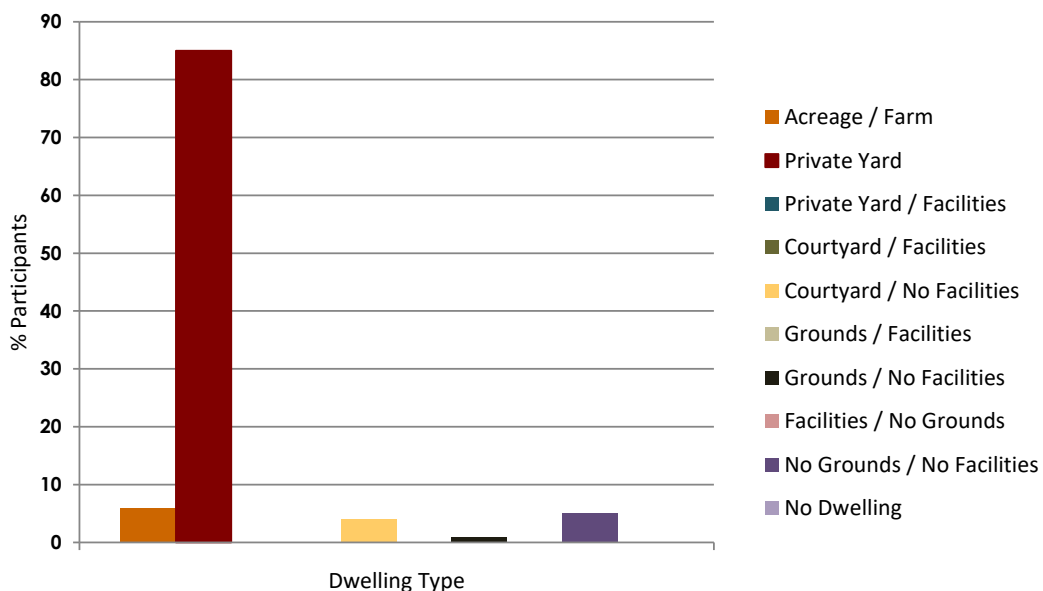


Figure 15. Dwelling and Outdoor Space – Shire of Cardinia

3.3 Age

In the Shire of Cardinia area, 29% of participants were aged between thirty and thirty-nine, and 20% between forty and forty-nine years.

In the region, 24% of participants were aged between thirty and thirty-nine years, and 20% between forty and forty-nine years.

Table 33. Age

Age Cohort	SoC <i>n</i> = 200	Region <i>n</i> = 1,317
14 – 16 yrs	6%	4%
17 – 19 yrs	4%	4%
20 – 29 yrs	11%	15%
30 – 39 yrs	29%	24%
40 – 49 yrs	20%	20%
50 – 59 yrs	11%	11%
60 – 69 yrs	15%	12%
Above 70 yrs	5%	10%
Not Specified	1%	0.5%

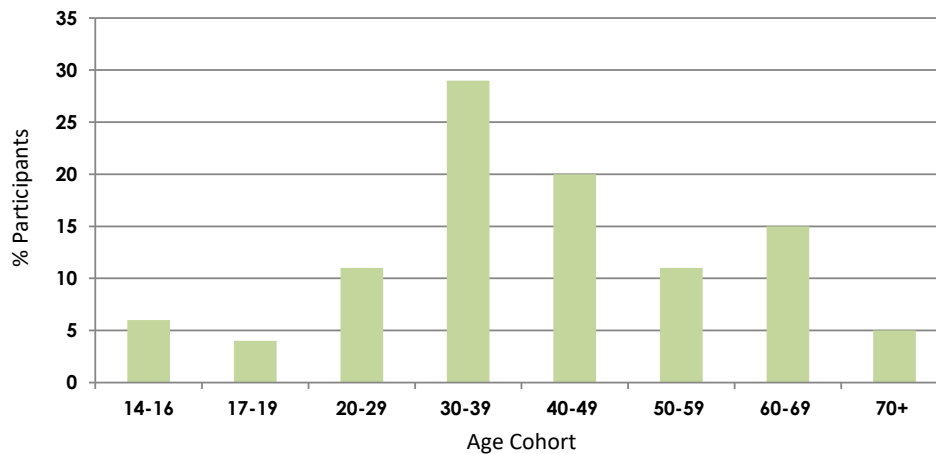


Figure 16. Age – Shire of Cardinia

3.4 Gender

In the Shire of Cardinia area, 49% of participants were females and 51% were males.

In the region, 50% of participants were females and 50% were males.

Table 34. Gender

Gender	SoC <i>n</i> = 200	Region <i>n</i> = 1,317
Females	49%	50%
Males	51%	50%

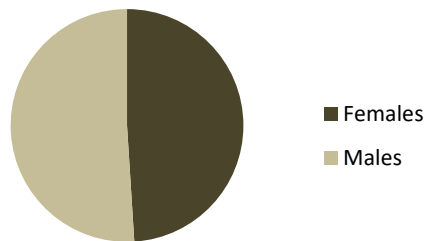


Figure 17. Gender – Shire of Cardinia

Table 35. Gender Trend Data – Shire of Cardinia

Gender	2002 <i>n</i> = 200	2017 <i>n</i> = 100
Females	46%	49%
Males	54%	51%

Appendix - Introduction to ParkScape

Methodology

ParkScape involves conducting a generic park user intercept survey in parks and reserves within participating Government Authorities. ParkScape is conducted regularly within a region, with many regions participating annually. Supplementary questions can be included as Authorities require.

Range of Park Users

Park users are chosen at random in proportion to the range of activities being undertaken within the parkland. Some active users, such as cyclists, joggers or those playing sport, are difficult to interview and therefore may be under represented in the user sample. The proportional range of activities should, therefore, be reviewed in conjunction with park user observation studies.

Parkland Categories

The survey process involves conducting park user intercept interviews within parklands of a nominated category or mix of categories. Individual parks are chosen by each Authority which are representative of the category of parks being surveyed in that region.

The parklands are divided into categories based on level of amenity, level and type of infrastructure, usage levels, usage types and user catchment. Park user interviews within a region are conducted within a single category or a combination of categories, depending on the requirements of the local park managers within the region. The parkland categories are:

- **Iconic Parklands**
Highly developed parkland that fulfils a very significant role in recreational and tourism amenity.
- **Botanic Gardens**
Areas which set aside for the preservation of plant varieties, plant education and botanical research.
- **Passive High Profile Parklands (Passive Regional Parklands)**
Developed parklands that offer a high level of amenity (either facilities or natural attraction), have high usage levels and attract a significant proportion of users from outside the immediate area.
- **Passive Low & Medium Profile Parklands (Passive Local & District Parklands)**
Developed parklands that offer a low / medium level of amenity (either facilities or natural attraction), have low / medium usage levels and primarily attract users within the immediate area / adjoining areas.
- **Active High Profile Parklands (Active Regional Parklands)**
Developed parklands that are predominantly designated sporting areas, offer a high level of facilities (either number, quality or type), have high usage levels and attract a significant proportion of users from outside the immediate area.
- **Active Medium Profile Parklands (Active District Parklands)**
Developed parklands that are predominantly designated sporting areas, offer a medium level of facilities (either number, quality or type) and have medium usage levels.
- **Conservation Parklands**
Natural areas that are set aside for environmental conservation and recreation.



Timing of Interviews

Interviews are conducted during the range of park usage times - from dawn to dusk; weekdays and weekends - with the majority of interviews conducted during peak usage times to reflect actual park usage.

Collection of Data

In collecting data, the following important objectives are pursued:

- ⊕ Ensuring maximum park user participant rates in the survey, through the utilisation of a user-friendly survey, survey techniques, and interviewers. Participation rates are generally 80% or higher.
- ⊕ Data accuracy and integrity, through interviewer training, field supervision and survey audits.
- ⊕ Data which is reflective of actual park usage (ie times and activities).

All interviewers employed by IOSS undergo specific park user intercept interview training prior to field work and are fully supervised once in the field. On-site induction is also undertaken for each Authority. All interview questionnaires are fully audited by experienced supervisors for accuracy and integrity of data. Interviewers are chosen on the basis of personal presentation, oral communication skills, written communication skills, inter-personal skills, ability to work independently, confidence, enthusiasm, personal motivation, interest in the work being undertaken, education, and comparable/relevant work experience. IOSS utilises multi-lingual staff in areas with a high proportion of park users from non-English speaking backgrounds.

Confidence in Using the Survey Data

Confidence levels can be used to determine the reliability of survey results in relation to the expected responses from a total population. The confidence intervals either side of an average score can be calculated when the sample size and standard deviation are known. The sample size needs to be large enough to demonstrate a satisfactory interval of confidence. For example, in a program of 60 surveys, the range of confidence levels for the various mean scores is likely to be:

- +/- 3% to 10%, at a 95% confidence level:
for Individual Authority Mean Scores on Individual Maintenance Elements
(confidence levels do not fall within this range when there is less than 20 responses for an element).
- +/- 1% to 7%, at a 95% confidence level:
for Regional Mean Scores on Individual Maintenance Elements.
- < +/- 2%, at a 95% confidence level:
for Individual Authority Overall Mean Score & Regional Overall Mean Score.

Statistically, 60 survey participants per Authority give a minimal measure of confidence in the results. However, utilizing a larger sample size per Authority understandably strengthens confidence levels.

Data

The survey is designed to be flexible and provide relevant and useful information to park planners and managers. Consequently, the format and content of the questionnaire is under constant review, with survey questions added or deleted based on feedback from park managers and planners. The following data is obtained from survey participants regarding the park in which they are interviewed:

COMMUNITY AUDIT

- ⊕ Satisfaction with Authority parklands.
- ⊕ Satisfaction with the park overall.
- ⊕ Satisfaction with standard of maintenance of 24 park elements.
- ⊕ Requirements regarding provision of facilities and services within the park.
- ⊕ Perception of safety within the park.
- ⊕ General comments.

COMMUNITY PROFILE

Park Usage

- ⊕ Frequency of park visitation.
- ⊕ Length of park visit.
- ⊕ Reasons for visiting the park.
- ⊕ Group size.
- ⊕ Group profile.

Park Access

- ⊕ Mode of transport to the park.
- ⊕ Reasons for mode of travel.
- ⊕ Distance travelled to reach the park.
- ⊕ Time taken to travel to the park.

Demographics

- ⊕ Location of residence.
- ⊕ Type of dwelling and outdoor space.
- ⊕ Age of survey participant.
- ⊕ Gender of survey participant.

Participating Authorities also have the option to add further questions to the base survey questionnaire for use within their jurisdiction.

Note on Report Usage

The information in the survey report is presented to assist park planners and managers in aligning their strategies with users' requirements. It is not recommended as a sole source for strategic decision-making, or for showcase purposes.

Participating Authorities

Since 1997, the Program has involved 100 Local and State Government Authorities and approximately 70,000 park user intercept interviews.



Table 36. Authorities that have Participated in the ParkScape Program

NEW SOUTH WALES	MELBOURNE & REGIONAL VICTORIA	PERTH
Ashfield City Council	City of Banyule	City of Armadale
The Hills Shire Council	Baw Baw Shire Council	Town of Bassendean
Blacktown City Council	City of Bayside	City of Bayswater
Blue Mountains City Council	City of Boroondara	City of Belmont
Botany Bay Council	City of Brimbank	City of Canning
Canada Bay Council	Shire of Cardinia	City of Freemantle
Centennial Park & Moor Park Trust	City of Darebin	City of Gosnells
Fairfield City Council	City of Frankston	City of Joondalup
Gosford City Council	City of Glen Eira	City of Melville
Hornsby Shire Council	City of Greater Geelong	Town of Mosman Park
Hunters Hill Municipal Council	City of Greater Shepparton	City of Nedlands
Ku-ran-gai City Council	City of Hobsons Bay	City of Perth
Liverpool City Council	City of Hume	City of Rockingham
Manly City Council	City of Kingston	City of Subiaco
Mosman Council	City of Knox	City of Swan
Newcastle City Council	City of Manningham	
Parramatta City Council	City of Maribyrnong	
Parramatta Park Trust	City of Maroondah	
Pittwater City Council	City of Melbourne	
Rockdale City Council	City of Melton	
Ryde City Council	City of Monash	
Sydney City Council	City of Moonee Valley	
Sydney Olympic Park Authority	City of Moreland	
Warringah Council	Shire of Mornington Peninsula	
Waverley Municipal Council	City of Port Phillip	
Western Sydney Parklands Trust	City of Stonnington	
Willoughby City Council	City of Wyndham	
Wyong Shire Council	City of Whitehorse	
NSW REGIONAL	City of Yarra	
Lismore City Council	Shire of Yarra Ranges	
Tweed Shire Council	Greater Metropolitan Cemeteries Trust	

SOUTH EAST QUEENSLAND	TROPICAL AUSTRALIA	TASMANIA
Brisbane City Council	Bundaberg City Council (QLD)	Devonport City Council
Caboolture City Council *	Cairns City Council (QLD)	Glenorchy City Council
Caloundra City Council *	Calliope Shire Council *	Launceston City Council
Fraser Coast Regional Council	Darwin City Council (NT)	
Gold Coast City Council	Gladstone Regional Council (QLD)	
Hervey Bay City Council *	Mackay City Council (QLD)	
Ipswich City Council	Rockhampton City Council (QLD)	
Logan City Council	Thuringowa City Council *	
Maroochy Shire Council *	Townsville City Council (QLD)	
Moreton Regional Council	Whitsunday Regional Council (QLD)	
Pine Rivers Shire Council *		
Redland City Council		
Sunshine Coast Regional Council		
Toowoomba City Council		

* Since amalgamated within larger Regional/City Councils



Asset ID	Asset Description	Type Description	Location	Locality	Owner	Maintainer	Contract	Garden Std 1	Garden Std 2	Grass Std 1	Grass Area	Grass Std 2
126034	Starling Rd : Centre Median from Princes Hwy to 100m Nth of Princes Hwy	Streetscaping	Starling Rd at Princes Hwy Intersection	Cardinia	Cardinia Shire Council	Coordinator Park Services						
149350	Balmoral Way Northern Reserve : East side of No.56 Balmoral Way	Parks Landscaping	Balmoral Way North side opposite Parman Av	Pakenham	Cardinia Shire Council	Coordinator Park Services						
67400	Walkway - Riley Ct to Kilburn Pl - Pakenham	Streetscaping	Riley Ct	Pakenham	Cardinia Shire Council	Coordinator Park Services	Full maintenance - Original Contract					
27858	Heritage Springs Oval : Livingstone Bvd West of School	Parks Landscaping	Livingstone Bvd	Pakenham	Cardinia Shire Council	Coordinator Park Services	Full maintenance - Original Contract					
51701	Park Bvd : Roundabout at Sandalwood	Streetscaping	Park Blvd / Grice Qdt Freeman Dr	Pakenham	Cardinia Shire Council	Coordinator Park Services	Full maintenance - Original Contract	Parkland				
79389	Livingstone Bvd : Roundabout Island at Arthur Phillip Dr	Streetscaping	Livingstone Bvd	Pakenham	Cardinia Shire Council	Coordinator Park Services	Full Maintenance - Original Contract					
86380	Hinders Ch : North Nature Strip from Lakeside Link Walkway to Cedar Lane Walkway	Streetscaping		Pakenham	Cardinia Shire Council	Coordinator Park Services	Full maintenance - Addition			Parkland		
74979	Bluehills Bvd : Roundabout at Muscardi Dr	Streetscaping	Bluehills Bvd	Pakenham	Cardinia Shire Council	Coordinator Park Services	Full maintenance - Addition					
67401	The Walk : Shearwater Dr to Cormorant Pde	Parks Landscaping	Shearwater Dr	Pakenham	Cardinia Shire Council	Coordinator Park Services	Full maintenance - Original Contract	Urban				
73448	Shearwater Dr : Roundabout Island at Parkway Dr	Streetscaping	Shearwater Dr	Pakenham	Cardinia Shire Council	Coordinator Park Services	Full maintenance - Original Contract	Urban				
73451	Shearwater Dr : Roundabout at Darwin Way	Streetscaping	Shearwater Dr	Pakenham	Cardinia Shire Council	Coordinator Park Services	Full maintenance - Original Contract	Urban				
51725	Parkway Dr : Central Median at intersection with Shearwater Dr (East)	Streetscaping	The Parkway	Pakenham	Cardinia Shire Council	Coordinator Park Services	Full maintenance - Original Contract	Urban				
23547	Main St : Roundabout Island at Station St	Streetscaping	Main St (Station St; John St)	Pakenham	Cardinia Shire Council	Coordinator Park Services	Full maintenance - Original Contract	Urban				
151603	Cowen Cl : North end of Cowen Cl to Railway Line	Streetscaping	Cowen Cl	Pakenham	Cardinia Shire Council	Coordinator Park Services						
149278	Kilvington Dr : Streetscaping between crossing at Heroes Av and the Car Park at Gemco Community Art Centre	Streetscaping	Kilvington Dr	Emerald	Cardinia Shire Council	Coordinator Park Services						
142863	Gobbo Pl : North end of Gobbo Pl to Railway Line	Streetscaping	Gobbo Pl	Pakenham	Cardinia Shire Council	Coordinator Park Services						
100452	Walkway : Dusseldorp Av to Henry Rd (Between No.32324 Dusseldorp Av)	Streetscaping	Dusseldorp Av	Pakenham	Cardinia Shire Council	Coordinator Park Services						
99594	Kimberley Gr : Opposite Nth/EI No.41 to Front No.36	Streetscaping	Kimberley Gr	Pakenham	Cardinia Shire Council	Coordinator Park Services						
99889	Army Rd : between West side footpath and Central Av and Herbert St	Streetscaping	Central Av Herbert St	Pakenham	Cardinia Shire Council	Coordinator Park Services						
87648	Henry Rd : Centre Median Bronzewing St to Discover St (Including Roundabouts)	Streetscaping	Henry Rd	Pakenham	Cardinia Shire Council	Coordinator Park Services						
111365	Parker St : Roundabout Island at Flanagan Av	Streetscaping	Parker St RAB at Flanagan Av	Officer	Cardinia Shire Council	Coordinator Park Services						
152703	Beaconsfield Emerald Rd : East side North of Halford Rd to No.30	Streetscaping	Beaconsfield Emerald Rd Commercial Area	Beaconsfield Upper	Cardinia Shire Council	Coordinator Park Services						
127831	Supreme Cl : Nature Strip on both sides of Road Narrowing in front of No.8,10,13 15	Streetscaping	Supreme Cl	Koo Wee Rup	Cardinia Shire Council	Coordinator Park Services						
110212	Zurich Rise : Nature Strip on both sides from Windermere Bvd to Waterside Dr	Streetscaping	Zurich Rise	Pakenham	Cardinia Shire Council	Coordinator Park Services						
81223	Sun Orchard Dr : Centre Median RAB at Park Orchard Dr to 5th Fl at No.9	Streetscaping	Sun Orchard Dr	Pakenham	Cardinia Shire Council	Coordinator Park Services						
68308	Pankania Gr : Roundabout and Islands at Barwon Dr	Streetscaping	Bankia Gr and Barwon Dr Intersection	Pakenham	Cardinia Shire Council	Coordinator Park Services	Full maintenance - Original Contract					
68373	Oaklands Way : Roundabout Island at Latrobe Ave	Streetscaping	Oaklands Way and Latrobe Ave	Pakenham	Cardinia Shire Council	Coordinator Park Services	Full maintenance - Original Contract					
78878	Bluehills Bvd : Roundabout Island at Delphinium Rd	Streetscaping	Bluehills Bvd	Pakenham	Cardinia Shire Council	Coordinator Park Services	Full maintenance - Original Contract					
74494	Cardinia Rd : Garden Bed from Princes Hwy to Wetlands (East side)	Streetscaping	Cardinia Rd	Pakenham	Cardinia Shire Council	Coordinator Park Services	Full maintenance - Original Contract					
74547	Webster Way : Roundabout Island at Honeyeater Way	Streetscaping	Webster Way	Pakenham	Cardinia Shire Council	Coordinator Park Services	Full maintenance - Original Contract					
74548	Honeyeater Way : Roundabout Island at Greendale Bvd	Streetscaping	Honeyeater Way	Pakenham	Cardinia Shire Council	Coordinator Park Services	Full maintenance - Original Contract					
74550	Honeyeater Way : Median from Webster Way to Greendale Bvd	Streetscaping	Honeyeater Way	Pakenham	Cardinia Shire Council	Coordinator Park Services	Full maintenance - Original Contract					
135775	Median - Fairweather Pde : Princes Hwy to North Fl No.25	Streetscaping	Fairweather Pde	Officer	Cardinia Shire Council	Coordinator Park Services						
23305	Roundabout - High St : At Princess St - Bunyip	Streetscaping	High St (Princess St)	Bunyip	Cardinia Shire Council	Coordinator Park Services	Full maintenance - Original Contract					
33883	Pakenham Rd : Traffic Islands from Alma Treadar Reserve to Belgrave Gembrook Rd (4 Islands)	Streetscaping	Cockatoo	Pakenham	Cardinia Shire Council	Coordinator Park Services	Full maintenance - Original Contract					
76080	Webster Way : Outer Separators from No. 10 to No. 28	Streetscaping	Webster Way	Pakenham	Cardinia Shire Council	Coordinator Park Services	Full maintenance - Original Contract					
76081	Webster Way : Outer Separator from No. 36 to No. 56	Streetscaping	Webster Way	Pakenham	Cardinia Shire Council	Coordinator Park Services	Full maintenance - Original Contract					
76082	Webster Way : Outer Separators from No. 146 to No. 174	Streetscaping	Webster Way	Pakenham	Cardinia Shire Council	Coordinator Park Services	Full maintenance - Original Contract					
76083	Webster Way : Roundabout Island at Sandalwood Drive	Streetscaping	Webster Way	Pakenham	Cardinia Shire Council	Coordinator Park Services	Full maintenance - Original Contract					
76084	Webster Way : Roundabout Island at Sweet Pea Drive	Streetscaping	Webster Way	Pakenham	Cardinia Shire Council	Coordinator Park Services	Full maintenance - Original Contract					
76085	Webster Way : Roundabout Island adjacent to No. 60	Streetscaping	Webster Way	Pakenham	Cardinia Shire Council	Coordinator Park Services	Full maintenance - Original Contract					
74489	Sandpiper Cl : Walkway through to Egre Way	Streetscaping	Sandpiper Close	Pakenham	Cardinia Shire Council	Coordinator Park Services	Full maintenance - Original Contract					
23291	Traffic Islands - Stoney Crk Rd : At South Intersection with Beaconsfield Emerald Rd - Beaconsfield Upper	Streetscaping	Beaconsfield Emerald Rd (Stoney Crk Rd 5th)	Beaconsfield Upper	Cardinia Shire Council	Coordinator Park Services	Full maintenance - Original Contract					
23288	Roundabout - Beaconsfield Emerald Rd : At Payne Rd Intersection - Beaconsfield	Streetscaping	Beaconsfield Emerald Rd (Payne Rd)	Beaconsfield	Cardinia Shire Council	Coordinator Park Services	Full maintenance - Original Contract					
77150	Orchard Valley Avenue : Entrance Medians and Nature Strip Garden Beds	Streetscaping	Orchard Valley Avenue	Pakenham	Cardinia Shire Council	Coordinator Park Services	Full maintenance - Original Contract					
78620	Park Bvd : Roundabout at Grice Qdt	Streetscaping	Park Blvd / Grice Qdt Freeman Dr	Pakenham	Cardinia Shire Council	Coordinator Park Services	Full maintenance - Original Contract					
27830	O'Neill Rd : Roundabout and Island at Beaconhill Dr (North Intersection)	Streetscaping		Beaconsfield	Cardinia Shire Council	Coordinator Park Services	Full maintenance - Original Contract					
27831	Roundabout - Janet Bowman Bvd : At Woods Point Dr Intersection - Beaconsfield	Streetscaping		Beaconsfield	Cardinia Shire Council	Coordinator Park Services	Full maintenance - Original Contract					
23548	Duncan Dr : Roundabout at Meeking Dr	Streetscaping	Duncan Dr / Meeking Dr	Pakenham	Cardinia Shire Council	Coordinator Park Services	Full maintenance - Original Contract					
51730	O'Neill Rd : Roundabout at Timberside Dr	Streetscaping	Timberside Dr / O'Neill Rd	Beaconsfield	Cardinia Shire Council	Coordinator Park Services	Full maintenance - Original Contract					
51731	Bluehills Bvd : Roundabout and West Splitter Island at Jacaranda Way	Streetscaping	Jacaranda Way / Bluehills Bvd	Pakenham	Cardinia Shire Council	Coordinator Park Services	Full maintenance - Original Contract					
51732	Roundabout - Redfern Way / Storey Dr - Pakenham	Streetscaping	Redfern Way / Storey Dr	Pakenham	Cardinia Shire Council	Coordinator Park Services	Full maintenance - Original Contract					
23484	Roundabout - Howey Rd (Parman Av) - Pakenham	Streetscaping	Howey Rd (Parman Av)	Pakenham	Cardinia Shire Council	Coordinator Park Services	Full maintenance - Original Contract					
23485	Roundabout - Leigh Dr (Ben Dr) - Pakenham	Streetscaping	Leigh Dr (Ben Dr)	Pakenham	Cardinia Shire Council	Coordinator Park Services	Full maintenance - Original Contract					
23486	Roundabout - Army Rd (Leigh Dr) - Pakenham	Streetscaping	Army Rd (Leigh Dr)	Pakenham	Cardinia Shire Council	Coordinator Park Services	Full maintenance - Original Contract					
23487	Roundabout - Barrington Dr (Dunbarton Dr) - Pakenham	Streetscaping	Barrington Dr (Dunbarton Dr)	Pakenham	Cardinia Shire Council	Coordinator Park Services	Full maintenance - Original Contract					
23488	John St : Roundabout Island at Henry St	Streetscaping	John St (Henry St)	Pakenham	Cardinia Shire Council	Coordinator Park Services	Full maintenance - Original Contract					
27839	Panorama Av : Splitter Island north side of Windsor Dr	Streetscaping		Beaconsfield	Cardinia Shire Council	Coordinator Park Services	Full maintenance - Original Contract					
27840	Roundabout - Panorama Av : At Carlisle Dr - Beaconsfield	Streetscaping		Beaconsfield	Cardinia Shire Council	Coordinator Park Services	Full maintenance - Original Contract					
27841	Roundabout - Porchester Bvd : At Carlisle Dr - Beaconsfield	Streetscaping		Beaconsfield	Cardinia Shire Council	Coordinator Park Services	Full maintenance - Original Contract					
27844	Entrance Median - Valley Dr : At Salisbury Rd - Beaconsfield Upper	Streetscaping		Beaconsfield Upper	Cardinia Shire Council	Coordinator Park Services	Full maintenance - Original Contract					
23495	Simon Dr : Traffic Island at No.59	Streetscaping	Simon Dr	Pakenham	Cardinia Shire Council	Coordinator Park Services	Full maintenance - Original Contract					
23496	Traffic Islands - Thomas St - Pakenham	Streetscaping	Thomas St	Pakenham	Cardinia Shire Council	Coordinator Park Services	Full maintenance - Original Contract					
23482	Roundabout - Meeking St (Pargeter Ct) - Pakenham	Streetscaping	Meeking St (Pargeter Ct)	Pakenham	Cardinia Shire Council	Coordinator Park Services	Full maintenance - Original Contract					
73266	Central median - Moroka Grm	Streetscaping	Moroka Green	Pakenham	Cardinia Shire Council	Coordinator Park Services	Full maintenance - Original Contract					
70016	Alexandra Av : Roundabout Island at Mickle St	Streetscaping	Alexandra Av	Koo Wee Rup	Cardinia Shire Council	Coordinator Park Services	Full maintenance - Original Contract					
66726	Roundabout - Army Rd and Silver Gum Dr - Pakenham	Streetscaping	Army Rd	Pakenham	Cardinia Shire Council	Coordinator Park Services	Full maintenance - Original Contract					
66749	Traffic Islands - Duncan Drive : 3 Islands from No. 122 to No.132	Streetscaping	Duncan Dr	Pakenham	Cardinia Shire Council	Coordinator Park Services	Full maintenance - Original Contract					
74034	Botanic Dr : Entrance and Median at Princes Hwy end	Streetscaping	Botanic Dr	Pakenham	Cardinia Shire Council	Coordinator Park Services	Full maintenance - Original Contract					
74048	Joseph Banks Dr : Splitter Island at intersection with Blackwood Dr	Streetscaping	Joseph Banks Drive	Pakenham	Cardinia Shire Council	Coordinator Park Services	Full maintenance - Original Contract					
74049	Cormorant Pde : Splitter Island at intersection with Blackwood Dr	Streetscaping	Cormorant Pde	Pakenham	Cardinia Shire Council	Coordinator Park Services	Full maintenance - Original Contract					
74052	Everly Cct : Splitter Island 15m West of No. 21	Streetscaping	Everly Cct	Pakenham	Cardinia Shire Council	Coordinator Park Services	Full maintenance - Original Contract					
74053	Garden Bed - Princes Hwy : 65m West of Emergency Services Entrance to 85m West of Otway Pl Footpath	Streetscaping	Princes Hwy	Pakenham	Cardinia Shire Council	Coordinator Park Services	Full maintenance - Original Contract					
66807	Traffic Island - Adj. 47 Storey Dr - Pakenham	Streetscaping	Adj. 47 Storey Dr	Pakenham	Cardinia Shire Council	Coordinator Park Services	Full maintenance - Original Contract					
66802	Traffic Islands - 20 Clearwater Dr - Pakenham	Streetscaping	Clearwater Dr	Pakenham	Cardinia Shire Council	Coordinator Park Services	Full maintenance - Original Contract					
66805	Botanic Dr : Roundabout Island at Eventide Rise	Streetscaping	Botanic Dr and Eventide Rise	Pakenham	Cardinia Shire Council	Coordinator Park Services	Full maintenance - Original Contract					
66806	Botanic Dr : Roundabout and splitter island at Arbour Rise	Streetscaping	Arbour Rise and Botanic Dr	Pakenham	Cardinia Shire Council	Coordinator Park Services	Full maintenance - Original Contract					
66812	Leicester Square : Central Island in Leicester Square	Streetscaping	Leicester Square	Pakenham	Cardinia Shire Council	Coordinator Park Services	Full maintenance - Original Contract					
66813	Central Median Islands - McCubbin Ave - Pakenham	Streetscaping	McCubbin Ave	Pakenham	Cardinia Shire Council	Coordinator Park Services	Full maintenance - Original Contract					
74084	Darwin Way : Roundabout Island at Joseph Banks Dr	Streetscaping	Darwin Way	Pakenham	Cardinia Shire Council	Coordinator Park Services	Full maintenance - Original Contract					
74086	Splitter Island - Arbour Rise : Island located in front of No. 21	Streetscaping	Arbour Rise	Pakenham	Cardinia Shire Council	Coordinator Park Services	Full maintenance - Original Contract					
78638	Main St : Roundabout Island at John St	Streetscaping	Main St	Pakenham	Cardinia Shire Council	Coordinator Park Services	Full maintenance - Original Contract					
78642	Duncan Dr : Roundabout at Smethurst Avenue (North)	Streetscaping	Duncan Dr (Meeking Dr; Smethurst x2)	Pakenham	Cardinia Shire Council	Coordinator Park Services	Full maintenance - Original Contract					
78652	Eagle Dr : Roundabout at The Avenue	Streetscaping	Eagle Dr (Highland Dr; Balmoral Way; The Avenue; Ahern Rd x2; Angus Ct)	Pakenham	Cardinia Shire Council	Coordinator Park Services	Full maintenance - Original Contract					
78655	Ahern Rd : Roundabout at Allan Ct	Streetscaping	Eagle Dr (Highland Dr; Balmoral Way; The Avenue; Ahern Rd x2; Angus Ct)	Pakenham	Cardinia Shire Council	Coordinator Park Services	Full maintenance - Original Contract					
78659	Eagle Dr : Splitter Island in front of No. 112	Streetscaping	Eagle Dr	Pakenham	Cardinia Shire Council	Coordinator Park Services	Full maintenance - Original Contract					
78672	Simon Dr : Traffic Island at No.24	Streetscaping	Simon Dr	Pakenham	Cardinia Shire Council	Coordinator Park Services	Full maintenance - Original Contract					
78673	Simon Dr : Traffic Island at No.12	Streetscaping	Simon Dr	Pakenham	Cardinia Shire Council	Coordinator Park Services	Full maintenance - Original Contract					
78676	Balmoral Way : Island at Taree Ct	Streetscaping	Balmoral Way (Taree Ct; Parman Av)	Pakenham	Cardinia Shire Council	Coordinator Park Services	Full maintenance - Original Contract					
74055	Garden Bed - Princes Hwy : Botanic Dr entrance to 50m West	Streetscaping	Princes Hwy	Pakenham	Cardinia Shire Council	Coordinator Park Services	Full maintenance - Original Contract					
74038	Joseph Banks Dr : Roundabout Island at Britton Dr	Streetscaping	Joseph Banks Drive	Pakenham	Cardinia Shire Council	Coordinator Park Services	Full maintenance - Original Contract					
74045	Oaklands Way : Splitter Island 100m West of The Glen	Streetscaping	Oaklands Way	Pakenham	Cardinia Shire Council	Coordinator Park Services	Full maintenance - Original Contract					
23439	Carney St : Tree reserve on North side from Fire Station to Opposite No. 23	Streetscaping	Carney St	Nar Nar Goon	Cardinia Shire Council	Coordinator Park Services	Full maintenance - Original Contract					
23301	Main St : Planter Boxes east of High St	Streetscaping	Main St	Bunyip	Cardinia Shire Council	Coordinator Park Services	Full maintenance - Original Contract					
67048	Princes Hwy : Garden Bed - Along Bohemia Cr - Pakenham	Streetscaping	Bohemia Dr	Pakenham	Cardinia Shire Council	Coordinator Park Services	Full maintenance - Original Contract					
67398	McGregor Rd : Garden beds adj. To 11-33 Wakenshaw Cr	Streetscaping	McGregor Rd	Pakenham	Cardinia Shire Council	Coordinator Park Services	Full maintenance - Original Contract					
66826	Seville St : Roundabout Island at Tangello Tce	Streetscaping	Seville St	Pakenham	Cardinia Shire Council	Coordinator Park Services	Full maintenance - Original Contract					
66755	Roundabout - Army Rd and Fallingwater Dr - Pakenham	Streetscaping	Army Rd	Pakenham	Cardinia Shire Council	Coordinator Park Services	Full maintenance - Original Contract					
74041	Walkway - Dianella Ct : Along rear of Acorn Lane to The Parkway	Parks Landscaping	Dianella Ct	Pakenham	Cardinia Shire Council	Coordinator Park Services	Full maintenance - Original Contract					

27861	Waterford Rise - Roundabout island at St Leonard Way	Streetscaping	Waterford Rise / St Leonard Way	Pakenham	Cardinia Shire Council	Coordinator Park Services	Full maintenance - Original Contract	Parkland											
64740	Walkway - Townley Rd : Between No 22 To 24	Parks Landscaping	22-24 Townley Road	Pakenham	Cardinia Shire Council	Coordinator Park Services	Full maintenance - Original Contract	Parkland											
79392	Henry Lawson Dr : Median islands between Henry Rd and Banjo Patterson Dr	Streetscaping	Henry Lawson Dr	Pakenham	Cardinia Shire Council	Coordinator Park Services	Full maintenance - Addition	Parkland											
79394	Mirabelle St : Splitter island at Syme Rd	Streetscaping	Mirabelle Street	Pakenham	Cardinia Shire Council	Coordinator Park Services	Full maintenance - Addition	Parkland											
27857	Heritage Bvd : Roundabout and splitter islands at Livingstone Bvd	Streetscaping	Heritage Bvd / Livingstone Bvd	Pakenham	Cardinia Shire Council	Coordinator Park Services	Full maintenance - Addition	Parkland											
129623	Widmermere Bvd : Centre Median between No.126 and No.136	Streetscaping	Widmermere Bvd	Pakenham	Cardinia Shire Council	Coordinator Park Services	Full maintenance - Addition	Parkland											
128867	Henry Rd : Nature strip on NW corner of RAB at Bronzewing St	Streetscaping	Henry Rd	Pakenham	Cardinia Shire Council	Coordinator Park Services	Full maintenance - Addition	Parkland											
129228	Rosina Dr : Nature Strip adjacent to Berwick Pottery	Streetscaping	Rosina Dr	Pakenham	Cardinia Shire Council	Coordinator Park Services	Full maintenance - Addition	Parkland											
115202	Streetscape - Albert Cct : East side Opposite No.11 to No.17	Streetscaping	Albert Cct	Pakenham	Cardinia Shire Council	Coordinator Park Services	Full maintenance - Addition	Parkland											
116834	Park Central Av : Entrance median strip at Rix Rd	Streetscaping	Park Central Av	Officer	Cardinia Shire Council	Coordinator Park Services	Full maintenance - Addition	Parkland											
126747	Shaw Rd : Centre of RAB at Casuarina Rd	Streetscaping	Shaw Rd	Officer	Cardinia Shire Council	Coordinator Park Services	Full maintenance - Addition	Parkland											
135140	Caversham Dr : Nature Strip between East Fl of No.30 and the East Fl of the Primary School	Streetscaping	Caversham Dr	Pakenham	Cardinia Shire Council	Coordinator Park Services	Full maintenance - Addition	Parkland											
97769	Loxton Way : Traffic Island at Caversham Dr	Streetscaping	Loxton Way	Pakenham	Cardinia Shire Council	Coordinator Park Services	Full maintenance - Addition	Parkland											
97770	Ashford Dr : Traffic Islands at Caversham Dr	Streetscaping	Ashford Dr	Pakenham	Cardinia Shire Council	Coordinator Park Services	Full maintenance - Addition	Parkland											
99080	Garden Beds - Henry St : Along North Side of Pakenham Market Place	Streetscaping	Henry St	Pakenham	Cardinia Shire Council	Coordinator Park Services	Full maintenance - Addition	Parkland											
99082	Garden Beds - Cook Dr : Along East Side of Pakenham Market Place	Streetscaping	Cook Dr	Pakenham	Cardinia Shire Council	Coordinator Park Services	Full maintenance - Addition	Parkland											
99199	Garden Bed - John St : Along West End of Upper Car Park at Pakenham Market Place	Streetscaping	John St	Pakenham	Cardinia Shire Council	Coordinator Park Services	Full maintenance - Addition	Parkland											
101707	Curran Dr : Streetscaping at Roundabout Cnr Damon St	Streetscaping	Curran Dr	Officer	Cardinia Shire Council	Coordinator Park Services	Full maintenance - Addition	Parkland											
107223	Elton Pl : Streetscape on the East side of Access Laneways	Streetscaping	Elton Pl	Officer	Cardinia Shire Council	Coordinator Park Services	Full maintenance - Addition	Parkland											
86391	Sun Orchard Dr : Centre Median from Park Orchard (Nth End) to RAB at Henry Rd	Streetscaping	Sun Orchard Dr	Pakenham	Cardinia Shire Council	Coordinator Park Services	Full maintenance - Addition	Parkland											
102468	Damon St : Streetscape between Cardinia Rd and Curran Dr	Streetscaping	Damon St	Officer	Cardinia Shire Council	Coordinator Park Services	Full maintenance - Addition	Parkland											
101989	Princes Hwy : Garden Bed - Curran Dr to W/Fl No.9 William Cr	Streetscaping	Princes Hwy	Officer	Cardinia Shire Council	Coordinator Park Services	Full maintenance - Addition	Parkland											
100035	Denhams Rd : Roundabout and Nature Strip at Moody St	Streetscaping	Denhams Rd / Moody St	Koo Wee Rup	Cardinia Shire Council	Coordinator Park Services	Full maintenance - Addition	Parkland											
96838	Celestine Dr : RAB at Turnbridge Rd	Streetscaping	Celestine Dr	Officer	Cardinia Shire Council	Coordinator Park Services	Full maintenance - Addition	Parkland											
84894	Princes Hwy : Garden Bed From E/Fl No.10 Windmill Ct to W/Fl No.9 Morris Ct	Streetscaping	Princes Hwy	Officer	Cardinia Shire Council	Coordinator Park Services	Full maintenance - Addition	Parkland											
84370	Henry Rd : Roundabout island at Henry Lawson Dr	Streetscaping	Henry Rd	Pakenham	Cardinia Shire Council	Coordinator Park Services	Full maintenance - Addition	Parkland											
89184	Worthington Bvd : Roundabout island at Harrison Way	Streetscaping	Worthington Bvd	Pakenham	Cardinia Shire Council	Coordinator Park Services	Full maintenance - Addition	Parkland											
89185	Park Orchard Dr : Planter Boxes (x 3) Between Laneway to East of Village Way and Village Way (Both Sides)	Streetscaping	Park Orchard Dr	Pakenham	Cardinia Shire Council	Coordinator Park Services	Full maintenance - Addition	Parkland											
27855	Livingstone Bvd : Central Medians from McGregor Rd to Heritage Bvd	Streetscaping	Livingstone Bvd	Pakenham	Cardinia Shire Council	Coordinator Park Services	Full maintenance - Addition	Parkland											
27856	Heritage Bvd : Roundabout and splitter islands at Settlers Ct	Streetscaping	Heritage Bvd / Settlers Ct	Pakenham	Cardinia Shire Council	Coordinator Park Services	Full maintenance - Addition	Parkland											
67843	Eventide Rise : Naturestrip Garden Beds on North Side from The Circuit to Macquarie Cct	Streetscaping	Eventide Rise	Pakenham	Cardinia Shire Council	Coordinator Park Services	Full maintenance - Addition	Parkland											
77258	Elderberry Way : Roundabout island at Mirabelle St	Streetscaping	Elderberry Way	Pakenham	Cardinia Shire Council	Coordinator Park Services	Full maintenance - Addition	Parkland											
51707	Roundabout - Livingstone Bvd / Henry Lawson Dr - Pakenham	Streetscaping	Livingstone Bvd	Pakenham	Cardinia Shire Council	Coordinator Park Services	Full maintenance - Addition	Parkland											
51708	Roundabout - Livingstone Bvd / Mackellar St - Pakenham	Streetscaping	Livingstone Bvd	Pakenham	Cardinia Shire Council	Coordinator Park Services	Full maintenance - Addition	Parkland											
51709	Roundabout - Mackellar St / Banjo Patterson - Pakenham	Streetscaping	Mackellar St	Pakenham	Cardinia Shire Council	Coordinator Park Services	Full maintenance - Addition	Parkland											
29968	Widmermere Bvd - Waterside Drive - Pakenham	Streetscaping	Widmermere Bvd	Pakenham	Cardinia Shire Council	Coordinator Park Services	Full maintenance - Addition	Parkland											
81103	Park Orchard Dr : WSUD's Roundabout Centers : Golden Green-50mt past Moore Mews	Streetscaping	Park Orchard Dr	Pakenham	Cardinia Shire Council	Coordinator Park Services	Full maintenance - Addition	Parkland											
128035	Gainsborough Av Drainage Easement : Between No.76 and No.80	Parks Landscaping	Gainsborough Av	Lang Lang	Cardinia Shire Council	Coordinator Park Services	Full maintenance - Addition	Natural											
99039	Fitzroy St Reserve	Parks Landscaping	Fitzroy St	Pakenham	Cardinia Shire Council	Coordinator Park Services	Full maintenance - Addition	Parkland											
96804	O'neil Rd : Garden Bed in Nature Strip Adjacent to No.2 Villa Mar Rise	Streetscaping	O'neil Rd	Beaconsfield	Cardinia Shire Council	Coordinator Park Services	Full maintenance - Addition	Natural - Premium											
140857	Ash Rd : Roundabout at Rivera Dr	Streetscaping	Ash Rd	Pakenham	Cardinia Shire Council	Coordinator Park Services	Full maintenance - Addition	Streetscape - Premium											
115535	Roundabout - Lincoln Av / Park Central Av	Streetscaping	Lincoln Av	Officer	Cardinia Shire Council	Coordinator Park Services	Full maintenance - Addition	Streetscape - Premium											
142299	Boundary Drain Rd : SE corner of the intersection with Koo Wee Rup Rd	Streetscaping	Boundary Drain Rd	Koo Wee Rup	Melbourne Water	Coordinator Park Services	Full maintenance - Addition	Streetscape - Premium											
143104	RAB - Fieldstone Bvd : At intersection with Cornet Way	Streetscaping	At intersection of Timberside Dr with Cornet Way	Beaconsfield	Cardinia Shire Council	Coordinator Park Services	Full maintenance - Addition	Streetscape - Premium											
150400	Toomuc Valley Rd : Garden beds in Nature strip at front of No.84	Streetscaping	Toomuc Valley Rd	Pakenham	Cardinia Shire Council	Coordinator Park Services	Full maintenance - Addition	Natural - Premium											
26434	Walkway - Spring Cct to Shearwater Dr (East) - Pakenham	Streetscaping	Spring Cct to Shearwater Dr	Pakenham	Cardinia Shire Council	Coordinator Park Services	Full maintenance - Original Contract	Urban											
79378	St Leonard Way : Nature Strip on Northern corner of intersection with The Circuit	Streetscaping	St Leonard Way	Pakenham	Cardinia Shire Council	Coordinator Park Services	Full maintenance - Original Contract	Urban											
81472	Widmermere Bvd Reserve : No's 28-32 Widmermere Bvd to Ben Dr (North - South Sections Combined)	Parks Landscaping	No's 28-32 Widmermere Bvd	Pakenham	Cardinia Shire Council	Coordinator Park Services	Full maintenance - Original Contract	Urban											
125848	Siding Av : Princes Hwy to Stroud Rd	Streetscaping	Siding Av from Orchard St to Princes Hwy	Officer	Cardinia Shire Council	Coordinator Park Services	Full maintenance - Original Contract	Urban											
74058	Nature Strip - Shearwater Dr : 5th Side from No. 6 Radlata Cct to No.100 Shearwater Dr - includes nature strip on the eastern boundary of school	Streetscaping	Shearwater Dr	Pakenham	Cardinia Shire Council	Coordinator Park Services	Full maintenance - Original Contract	Urban											
74059	Shearwater Dr : Nature Strip and Garden Bed on 5th Side adjacent to the end of Tea Tree Cl	Streetscaping	Shearwater Dr	Pakenham	Cardinia Shire Council	Coordinator Park Services	Full maintenance - Original Contract	Urban											
74060	Nature Strip - Shearwater Dr : West Fl No. 78 to East Fl No.84	Streetscaping	Shearwater Dr	Pakenham	Cardinia Shire Council	Coordinator Park Services	Full maintenance - Original Contract	Urban											
73455	Shearwater Dr : Entrance median and nature strips from Cardinia Rd to RAB at The Parkway	Streetscaping	Shearwater Dr	Pakenham	Cardinia Shire Council	Coordinator Park Services	Full maintenance - Original Contract	Urban											
73762	Nature Strip - Shearwater Dr : Nth Side between Shearwater Nodal Park and Blackwood Dr	Streetscaping	Shearwater Dr	Pakenham	Cardinia Shire Council	Coordinator Park Services	Full maintenance - Original Contract	Urban											
73763	Nature Strip - Shearwater Dr : Nth Side between Britton Dr and Darwin Way	Streetscaping	Shearwater Dr	Pakenham	Cardinia Shire Council	Coordinator Park Services	Full maintenance - Original Contract	Urban											
70178	Nature Strip - Shearwater Dr : Nth Side between The Entrance and Shearwater Nodal Park - Pakenham	Streetscaping	Shearwater Dr	Pakenham	Cardinia Shire Council	Coordinator Park Services	Full maintenance - Original Contract	Urban											
72115	Walkway - Shearwater Dr to Myrtle Walk - Pakenham	Streetscaping	next to No. 44 Shearwater Dive, Pakenham.	Pakenham	Cardinia Shire Council	Coordinator Park Services	Full maintenance - Original Contract	Urban											
51714	Central Median and Nature Strips - The Entrance - Pakenham	Streetscaping	The Entrance	Pakenham	Cardinia Shire Council	Coordinator Park Services	Full maintenance - Original Contract	Urban											
27862	Lakeside Bvd : Roundabout and splitter islands at Shearwater Dr (incl. splitters in Kingsbury Pl)	Streetscaping	Lakeside Bvd and Shearwater Dr	Pakenham	Cardinia Shire Council	Coordinator Park Services	Full maintenance - Original Contract	Urban											
27863	Shearwater Dr : Fence planting and Nature Strip on 5th Side B/W Lakeside Bvd and Barwon Dr	Streetscaping	Shearwater Dr	Pakenham	Cardinia Shire Council	Coordinator Park Services	Full maintenance - Original Contract	Urban											
27865	Shearwater Dr : Roundabout At Barwon Dr	Streetscaping	Shearwater Dr	Pakenham	Cardinia Shire Council	Coordinator Park Services	Full maintenance - Original Contract	Urban											
27859	Central Median and Nature Strips - Lakeside Bvd : Princes Hwy to Shearwater Dr	Streetscaping	Lakeside Bvd	Pakenham	Cardinia Shire Council	Coordinator Park Services	Full maintenance - Original Contract	Urban											
27860	Roundabout - Lakeside Bvd : Central and splitter islands at Waterford Rise	Streetscaping	Lakeside Bvd / Waterford Rise	Pakenham	Cardinia Shire Council	Coordinator Park Services	Full maintenance - Original Contract	Urban											
51727	Heron Close Park : Bounded by Heron Close, Petrel Ct and Shearwater Dr	Parks Landscaping	Shearwater Dr / Heron Ct	Pakenham	Cardinia Shire Council	Coordinator Park Services	Full maintenance - Original Contract	Urban											
51712	Lakeside Park : Main Park next to Cardinia Cultural Centre	Parks Landscaping	Lakeside Bvd	Pakenham	Cardinia Shire Council	Coordinator Park Services	Full maintenance - Original Contract	Urban											
51713	Lakeside Place Park : Lakeside Bvd to Wembley Cct	Parks Landscaping	Harleiden Cct, Kilburn Pl, Edgeware La	Pakenham	Cardinia Shire Council	Coordinator Park Services	Full maintenance - Original Contract	Urban											
51719	Waterford Rise Gardens : Between Tynam Pl and The Circuit	Parks Landscaping	Tynam Pl	Pakenham	Cardinia Shire Council	Coordinator Park Services	Full maintenance - Original Contract	Urban											
51721	Lakeside Entrance Park West : West corner of Lakeside Bvd and Princes Hwy	Parks Landscaping	Lakeside Bvd / Princes Hw	Pakenham	Cardinia Shire Council	Coordinator Park Services	Full maintenance - Original Contract	Urban											
74042	Walkway - Wattle Cl : through to Shearwater Dr	Parks Landscaping	Wattle Cl	Pakenham	Cardinia Shire Council	Coordinator Park Services	Full maintenance - Original Contract	Urban											
27890	Stokes Green Park : Stokes Green	Parks Landscaping	Stokes Grn	Pakenham	Cardinia Shire Council	Coordinator Park Services	Full maintenance - Original Contract	Urban											
116203	Cumberland Dr Reserve	Parks Landscaping	Salvia Av to Cumberland Dr	Pakenham	Cardinia Shire Council	Coordinator Park Services	Full maintenance - Original Contract	Parkland											
113543	Arena Park : Wlkway Opposite No.11 Kooyong Cl	Parks Landscaping	Kooyong Cl	Officer	Cardinia Shire Council	Coordinator Park Services	Full maintenance - Original Contract	Parkland											
101681	Toomuc Recreation Reserve : South Boundary of Reserve (Along Edgeware Cl, Wemberley Cct Catherine Pl)	Parks Landscaping	Wemberley Cct	Pakenham	Cardinia Shire Council	Coordinator Park Services	Full maintenance - Original Contract	Parkland											
130472	James Bath Reserve : South side of Caversham Dr between Hampstead St and Plover St	Parks Landscaping	67 Caversham Dr	Pakenham	Cardinia Shire Council	Coordinator Park Services	Full maintenance - Original Contract	Parkland											
26435	Walkway (Scout/Guides) - Henry St to James St	Parks Landscaping	Henry St to James St	Pakenham	Cardinia Shire Council	Coordinator Park Services	Full maintenance - Original Contract	Parkland											
74491	Old Princes Hwy : Large Nature Strip from No.115 to Janet Bowman Oval	Streetscaping	Old Princes																

23479	Ray Canobie Reserve - Duncan Dr	Parks Landscaping	Duncan Dr	Pakenham	Cardinia Shire Council	Coordinator Park Services	Full maintenance - Original Contract	Parkland		
23475	Parman Av Reserve - Parman Av to Jan Maree Ct	Parks Landscaping	Parman Av to Jan Maree Ct	Pakenham	Cardinia Shire Council	Coordinator Park Services	Full maintenance - Original Contract	Parkland		
23463	Grice Qdt Reserve - Grice Qdt (Bounded By)	Parks Landscaping	Grice Qd (Bounded By)	Pakenham	Cardinia Shire Council	Coordinator Park Services	Full maintenance - Original Contract	Parkland		
23450	Atkins Rd Reserve - Atkins Rd - Pakenham	Parks Landscaping	Between Kosta Boda Bvd Atkins Rd	Pakenham	Cardinia Shire Council	Coordinator Park Services	Full maintenance - Original Contract	Parkland		
23451	B J Wallis Gardens - Duncan Dr	Parks Landscaping	Duncan Dr	Pakenham	Cardinia Shire Council	Coordinator Park Services	Full maintenance - Original Contract	Parkland		
23455	Barrington Dr Reserve - Barrington Dr to Eastern Drain Crk - Pakenham	Parks Landscaping	Barrington Dr to Eastern Drain Crk	Pakenham	Cardinia Shire Council	Coordinator Park Services	Full maintenance - Original Contract	Parkland		
23456	Don Jackson Reserve - Between Ahern Rd and Union Ave	Parks Landscaping	Ahern Rd	Pakenham	Cardinia Shire Council	Coordinator Park Services	Full maintenance - Original Contract	Parkland		
23459	Ebony Dr Reserve - Leigh Dr to Ebony Dr	Parks Landscaping	10-14 Jamie Ct to Princes Hwy	Pakenham	Cardinia Shire Council	Coordinator Park Services	Full maintenance - Original Contract	Parkland		
23460	Falcon Pl Reserve - Falcon Pl to Storey Dr - Pakenham	Parks Landscaping	5 Falcon Pl	Pakenham	Cardinia Shire Council	Coordinator Park Services	Full maintenance - Original Contract	Parkland		
23414	Alexandra Av Park - 310 Rossiter Rd - Kooweerup	Parks Landscaping	310 Rossiter Rd	Koo Wee Rup	Cardinia Shire Council	Coordinator Park Services	Full maintenance - Original Contract	Parkland		
23446	Township Reserve - 9-11 Main St - Nar Nar Goon	Parks Landscaping	9-11 Seven Mile Rd	Nar Nar Goon	Cardinia Shire Council	Coordinator Park Services	Full maintenance - Original Contract	Parkland		
23601	Tynong Town Park - 20 Railway Av (East of Town Hall)	Parks Landscaping	20 Railway Av	Tynong	Cardinia Shire Council	Coordinator Park Services	Full maintenance - Original Contract	Parkland		
23575	Walkway - Aberdeen Hts to Fleming Tce - Pakenham	Parks Landscaping	Aberdeen Hts to Fleming Tce	Pakenham	Cardinia Shire Council	Coordinator Park Services	Full maintenance - Original Contract	Parkland		
23576	Walkway - Lindley Tce - Pakenham	Parks Landscaping	Lindley Tce	Pakenham	Cardinia Shire Council	Coordinator Park Services	Full maintenance - Original Contract	Parkland		
23594	Kennedy Creek Linear Reserve - 2 Tiffany Ct to Rear No.16 Caitlin Dr - Pakenham	Parks Landscaping	Tiffany Ct	Pakenham	Cardinia Shire Council	Coordinator Park Services	Full maintenance - Original Contract	Parkland		
23570	Walkway - Thomas St to Grevillea Pl - Pakenham	Parks Landscaping	Thomas St to Grevillea Pl	Pakenham	Cardinia Shire Council	Coordinator Park Services	Full maintenance - Original Contract	Parkland		
23562	Tree Reserve - Pakenham Rd (Princes Hwy to Balmoral Way) - Pakenham	Parks Landscaping	Pakenham Rd (Princes Hwy to Balmoral Way)	Pakenham	Cardinia Shire Council	Coordinator Park Services	Full maintenance - Original Contract	Parkland		
23557	Tree Reserve - Princes Hwy - Sound Mound b/w footpath and properties along Ebony Dr Incl. walkway at East End	Parks Landscaping	Ebony Dr Sound Mound	Pakenham	Cardinia Shire Council	Coordinator Park Services	Full maintenance - Original Contract	Parkland		
23551	Sid Earle Reserve - Cnr Main St McGreggor Rd excl. Nature strip along Princes Hwy/McGreggor Rd	Parks Landscaping	2-4 Main St (Old Tyre Power site)	Pakenham	Cardinia Shire Council	Coordinator Park Services	Full maintenance - Original Contract	Parkland		
23546	Rosalie Ct Reserve - Rosalie Ct to Ann Cr	Parks Landscaping	Rosalie Ct to Ann Cr	Pakenham	Cardinia Shire Council	Coordinator Park Services	Full maintenance - Original Contract	Parkland		
51722	Lakeside Entrance Park East: East Corner of Lakeside Blvd / Princes Hwy	Parks Landscaping	Lakeside Blvd / Princes Hwy	Pakenham	Cardinia Shire Council	Coordinator Park Services	Full maintenance - Original Contract	Parkland		
51723	Walkway - Hopkins Pass to Oaklands Way - Pakenham	Parks Landscaping	Hopkins Pass / Oaklands Way	Pakenham	Cardinia Shire Council	Coordinator Park Services	Full maintenance - Original Contract	Parkland		
51724	Walkway - Flinders Chase - to Cedar Link	Parks Landscaping	Cedar La To Flinders Cha	Pakenham	Cardinia Shire Council	Coordinator Park Services	Full maintenance - Original Contract	Parkland		
34180	Milkey Boulevard Reserve - Corner of Mikey Bvd and Fieldstone Bvd	Parks Landscaping	Fieldstone Bvd	Beaconsfield	Cardinia Shire Council	Coordinator Park Services	Full maintenance - Original Contract	Parkland		
28395	Freeman Dr Park - 10-20 Freeman Dr	Parks Landscaping		Pakenham	Cardinia Shire Council	Coordinator Park Services	Full maintenance - Original Contract	Parkland		
51729	Walkway - Bimberi La to Waterford Rise - Pakenham	Parks Landscaping	Bimberi La / Waterford Rise	Pakenham	Cardinia Shire Council	Coordinator Park Services	Full maintenance - Original Contract	Parkland		
51702	Sandalwood Drive Park - Azalea Av	Parks Landscaping	Azalea Av / Sandalwood Dr	Pakenham	Cardinia Shire Council	Coordinator Park Services	Full maintenance - Original Contract	Parkland		
51710	Creekwood Linear Park - West side of Creekwood Ave between Shearwater Dr and Oaklands Way	Parks Landscaping	Creekwood Ave	Pakenham	Cardinia Shire Council	Coordinator Park Services	Full maintenance - Original Contract	Parkland		
64542	Mackellar St Park - Between Whiteley Way and Roberts Pl	Parks Landscaping	Mackellar St / Roberts Pl	Pakenham	Cardinia Shire Council	Coordinator Park Services	Full maintenance - Original Contract	Parkland		
90404	Huntingdale St : Nature strip Tree Reserve on Corner at No.5	Streetscaping	Arena Pde	Officer	Cardinia Shire Council	Coordinator Park Services	Full maintenance - Original Contract	Parkland		
88209	Henry Road Wetlands - Adjacent to Loxton Way	Parks Landscaping	Henry Rd	Pakenham	Cardinia Shire Council	Coordinator Park Services	Full maintenance - Original Contract	Parkland		
88606	Toomuc Creek Linear Reserve - West side of Creek from Henry Rd to Railway	Parks Landscaping	Edenbrook Cct	Pakenham	Cardinia Shire Council	Coordinator Park Services	Full maintenance - Original Contract	Parkland		
23527	Homegarth Reserve - 9A Dunbarton Dr to Paramount Way	Parks Landscaping	9A Dunbarton Dr to Paramount Way	Pakenham	Cardinia Shire Council	Coordinator Park Services	Full maintenance - Original Contract	Parkland		
27879	Walkway - Bluehills Bvd To Cobalt Ct	Parks Landscaping	Cobalt Ct	Pakenham	Cardinia Shire Council	Coordinator Park Services	Full maintenance - Original Contract	Parkland		
27882	Heritage Springs Linear Park - Heritage Springs Oval to Dallas Brook Pl/Henry Lawson Dr	Parks Landscaping	The Parkway, From Ironbank Cct to Banksia Cr	Pakenham	Cardinia Shire Council	Coordinator Park Services	Full maintenance - Original Contract	Parkland		
23573	Heritage Park - The Parkway - Pakenham	Parks Landscaping	The Parkway	Pakenham	Cardinia Shire Council	Coordinator Park Services	Full maintenance - Original Contract	Parkland		
23257	O'Riordan Park - 3-5 Henry St - Kooweerup	Parks Landscaping	3-5 Henry St	Koo Wee Rup	Cardinia Shire Council	Coordinator Park Services	Full maintenance - Original Contract	Parkland		
23279	Charing Cross Reserve and Memorial - Corners of Beaconsfield Emerald Rd and Salisbury Rd	Parks Landscaping	Beaconsfield Emerald Rd (cnr Salisbury Rd)	Pakenham	Beaconsfield Upper	Cardinia Shire Council	Coordinator Park Services	Full maintenance - Original Contract	Parkland	
66757	Kennedy Creek Linear Reserve (Fallingwaters) : Irving Rd to East Fl No.7 Tiffany Ct	Parks Landscaping	Fallingwater Dr	Pakenham	Cardinia Shire Council	Coordinator Park Services	Full maintenance - Original Contract	Parkland		
66804	Walkway - Sandpiper Ct : through to Blackwood Dr nature strip	Parks Landscaping	Sandpiper Ct	Pakenham	Cardinia Shire Council	Coordinator Park Services	Full maintenance - Original Contract	Parkland		
66807	Ti-Tree Creek Park - 11 Teriki Pl	Parks Landscaping	11 Teriki Pl at the end of the court next to Ti-Tree Creek	Garfield	Cardinia Shire Council	Coordinator Park Services	Full maintenance - Original Contract	Parkland		
66819	Gembrook Park Detention Basin Reserve - East of No.14 Gembrook Park Rd	Parks Landscaping	Gembrook Park Rd	Gembrook	Cardinia Shire Council	Coordinator Park Services	Full maintenance - Original Contract	Parkland		
27864	Waterford Rise Park : Between Waterford Rise and Flinders Chase	Parks Landscaping	Waterford Rise	Pakenham	Cardinia Shire Council	Coordinator Park Services	Full maintenance - Original Contract	Parkland		
27866	Creekwood Park : Between Oaklands Way, Howqua Pl, and Honeysuckle Ct	Parks Landscaping	Oaklands Way	Pakenham	Cardinia Shire Council	Coordinator Park Services	Full maintenance - Original Contract	Parkland		
27867	Creekwood Wetlands : Parkland surrounding the wetlands between Buchan Grn and Toomuc Creek	Parks Landscaping	Buchan Grn	Pakenham	Cardinia Shire Council	Coordinator Park Services	Full maintenance - Original Contract	Parkland		
27843	Harris Reserve - Salisbury Rd to 5th Fl of No.42 Beaconsfield-Emerald Rd	Parks Landscaping	Valley Dr	Beaconsfield Upper	Cardinia Shire Council	Coordinator Park Services	Full maintenance - Original Contract	Parkland		
27853	Ron Andrews Park : Between Sandalwood Dr and Clifford Dr	Parks Landscaping	Sandalwood Dr	Pakenham	Cardinia Shire Council	Coordinator Park Services	Full maintenance - Original Contract	Parkland		
27834	Timberside Dr Retention Basin Reserve : Cnr of Timberside Dr and Patrick Pl	Parks Landscaping	Corner Timberside Pl and Patrick Pl	Beaconsfield	Cardinia Shire Council	Coordinator Park Services	Full maintenance - Original Contract	Parkland		
27832	Parkview Cct Reserve : Parkview Cct from Timberside Dr to Tranquillity Pl	Parks Landscaping		Beaconsfield	Cardinia Shire Council	Coordinator Park Services	Full maintenance - Original Contract	Parkland		
26436	Walkway - Castle Ct to Sanctuary Way - Beaconsfield	Parks Landscaping		Beaconsfield	Cardinia Shire Council	Coordinator Park Services	Full maintenance - Original Contract	Parkland		
67399	Walkway - Gum Pl to Flax Pl - Pakenham	Parks Landscaping	Gum Pl	Pakenham	Cardinia Shire Council	Coordinator Park Services	Full maintenance - Original Contract	Parkland		
66586	Pakenham Creek Linear Park : Nth Fl No.26 Chestnut Chase to South Fl No.4 Elderberry Way	Parks Landscaping	Chestnut Ch	Pakenham	Cardinia Shire Council	Coordinator Park Services	Full maintenance - Original Contract	Parkland		
23524	William Bruce Ronald Park : 2-10 Heritage Bvd	Parks Landscaping	2-10 Heritage Bvd	Pakenham	Cardinia Shire Council	Coordinator Park Services	Full maintenance - Original Contract	Parkland		
73223	Sassafras Ct : Nature strip on East side of Intersection with Leonard Way	Streetscaping	Sassafras Ct	Pakenham	Cardinia Shire Council	Coordinator Park Services	Full maintenance - Original Contract	Parkland		
23531	Lilliput Lane Reserve - Off Lilliput La	Parks Landscaping	Lilliput Lane Wetlands	Pakenham	Cardinia Shire Council	Coordinator Park Services	Full maintenance - Original Contract	Parkland		
23537	Ronald Reserve - John St	Parks Landscaping	John St	Pakenham	Cardinia Shire Council	Coordinator Park Services	Full maintenance - Original Contract	Parkland		
78632	Walkway - Edgeware Ct to Toomuc Recreation Reserve	Parks Landscaping	Edgeware Ct	Pakenham	Cardinia Shire Council	Coordinator Park Services	Full maintenance - Original Contract	Parkland		
68293	Botanic Wetlands : Everly Cct	Parks Landscaping	Everly Cct	Pakenham	Cardinia Shire Council	Coordinator Park Services	Full maintenance - Original Contract	Parkland		
74057	Walkway - Sarton Link : through to Cardinia Rd	Parks Landscaping	44 Sarton Link	Pakenham	Cardinia Shire Council	Coordinator Park Services	Full maintenance - Original Contract	Parkland		
24541	Onell Rd Oval : Corner of Janet Bowman Boulevard and Onell Rd	Parks Landscaping	Janet Bowman Bvd	Beaconsfield	Cardinia Shire Council	Coordinator Park Services	Full maintenance - Original Contract	Parkland		
24727	Cockatoo Entrance Park 1 - Belgrave-Gembrook Road - Cockatoo	Parks Landscaping	501 Belgrave-Gembrook Road	Cockatoo	Cardinia Shire Council	Coordinator Park Services	Full maintenance - Original Contract	Parkland		
68324	Walkway - Osprey Ct to Holt Pl - Front 14 Holt Pl - Pakenham	Parks Landscaping	17 Holt Pl	Pakenham	Cardinia Shire Council	Coordinator Park Services	Full maintenance - Original Contract	Parkland		
68369	Winejeel's Trail : Along Darwin Way from Botanic Dr to The Parkway	Parks Landscaping	Darwin Way	Pakenham	Cardinia Shire Council	Coordinator Park Services	Full maintenance - Original Contract	Parkland		
68371	Walkway - Oaklands Way to Avoca Pl - Pakenham	Parks Landscaping	Oaklands Way to Avoca Pl	Pakenham	Cardinia Shire Council	Coordinator Park Services	Full maintenance - Original Contract	Parkland		
23345	Gembrook Regional Playground - 4 Gembrook Rd (cnr Gembrook Launching Place Rd) - Gembrook	Parks Landscaping	4 Gembrook Rd	Gembrook	Cardinia Shire Council	Coordinator Park Services	Full maintenance - Original Contract	Parkland		
23336	Greenland Ct Reserve - Archer Rd (cnr Greenland Ct) - Garfield	Parks Landscaping	Archer Rd (cnr Greenland Ct)	Garfield	Cardinia Shire Council	Coordinator Park Services	Full maintenance - Original Contract	Parkland		
51705	McGreggor Rd : West side nature strips between Heritage Bvd and Livingston Bvd	Streetscaping	McGreggor Road	Pakenham	Cardinia Shire Council	Coordinator Park Services	Full maintenance - Original Contract	Parkland		
66756	Fallingwater Dr : Central Medians from Army Rd to Algerd Way	Streetscaping	Fallingwater Dr	Pakenham	Cardinia Shire Council	Coordinator Park Services	Full maintenance - Original Contract	Parkland		
74030	Walkway - Edgeware Ct : through to Lakeside Bvd	Parks Landscaping	Edgeware Ct	Pakenham	Cardinia Shire Council	Coordinator Park Services	Full maintenance - Original Contract	Parkland		
23343	Nature Strip - Ritchie St : East Side from Nar Nar Goon Longwary Rd to Beswick St - Garfield	Streetscaping	Ritchie St	Garfield	Cardinia Shire Council	Coordinator Park Services	Full maintenance - Original Contract	Parkland		
27886	Walkway - Wonboyn Way to Tyrell Ct	Parks Landscaping	Wonboyn Way	Pakenham	Cardinia Shire Council	Coordinator Park Services	Full maintenance - Original Contract	Parkland		
27887	Walkway - Wonboyn Way to Stringy Bark Cct	Parks Landscaping	Wonboyn Way	Pakenham	Cardinia Shire Council	Coordinator Park Services	Full maintenance - Original Contract	Parkland		
27888	Walkway - Tyrell Pl to Genoa Way	Parks Landscaping	Tyrell Pl	Pakenham	Cardinia Shire Council	Coordinator Park Services	Full maintenance - Original Contract	Parkland		
27891	Walkway - Edan Ct to Powncible Ct - Pakenham	Parks Landscaping	Aberdeen Hts to Fleming Tce	Pakenham	Cardinia Shire Council	Coordinator Park Services	Full maintenance - Original Contract	Parkland		
74032	Walkway - Denver Walk : through to Botanic Dr	Parks Landscaping	Denver Walk	Pakenham	Cardinia Shire Council	Coordinator Park Services	Full maintenance - Original Contract	Parkland		
74033	Walkway - Lawrence Ct : through to Botanic Dr	Parks Landscaping	Lawrence Ct	Pakenham	Cardinia Shire Council	Coordinator Park Services	Full maintenance - Original Contract	Parkland		
74040	Walkway - Mallee Cct : Eskdale Ct to Railway Land	Parks Landscaping	Mallee Cct	Pakenham	Cardinia Shire Council	Coordinator Park Services	Full maintenance - Original Contract	Parkland		
66906	Clearwater Dr : Nature Strip at the Cnr of Juliet Gardens	Streetscaping	Juliet Gdn / Clearwater Dr	Pakenham	Cardinia Shire Council	Coordinator Park Services	Full maintenance - Original Contract	Parkland		
23471	Nature Strip - Pakenham CFA Frontage (John St Henry St) - Pakenham	Streetscaping	Pakenham CFA Frontage (John St Henry St)	Pakenham	Cardinia Shire Council	Coordinator Park Services	Full maintenance - Original Contract	Parkland		
23430	Westernport Rd : Nature Strip Garden beds around trees and grass area at McDonalds Track Int	Streetscaping	Lang Lang	Westernport Rd	Cardinia Shire Council	Coordinator Park Services	Full maintenance - Original Contract	Parkland		
23542	Nature Strip - Racecourse Rd : Corner Racecourse Rd Nth	Streetscaping	Racecourse Rd (cnr Racecourse Rd Nth)	Pakenham	Cardinia Shire Council	Coordinator Park Services	Full maintenance - Original Contract	Parkland		
23489	Racecourse Rd : Roundabout island at Bald Hill Rd	Streetscaping	Racecourse Rd	Pakenham	Cardinia Shire Council	Coordinator Park Services	Full maintenance - Original Contract	Parkland		
23559	The Avenue : Both nature strips from Pakenham Creek to Eagle Dr	Streetscaping	The Avenue	Pakenham	Cardinia Shire Council	Coordinator Park Services	Full maintenance - Original Contract	Parkland		
23560	McGreggor Rd : Tree reserve and nature strip Railway to Princes Hwy Int.	Streetscaping	McGreggor Rd	Pakenham	Cardinia Shire Council	Coordinator Park Services	Full maintenance - Original Contract	Parkland		
23600	Railway Av - Nature Strip on south side from Pedestrian Underpass to Tynong Rd	Streetscaping	Railway Av Nature Strips (Southside)	Tynong	Cardinia Shire Council	Coordinator Park Services	Full maintenance - Original Contract	Parkland		
27847	Park Bvd : Central Medians and Entrance	Streetscaping	Park Bvd	Pakenham	Cardinia Shire Council	Coordinator Park Services	Full maintenance - Original Contract	Parkland		
27848	McGreggor Rd : Outer Separators (x2) on (East Side) between Park Bvd and Webster Way	Streetscaping	McGreggor Rd (sth)	Pakenham	Cardinia Shire Council	Coordinator Park Services	Full maintenance - Original Contract	Parkland		
27849	McGreggor Rd : East Side Outer separators (x3) between Park Bvd and Henty St and north section of nature strip	Streetscaping	McGreggor Rd	Pakenham	Cardinia Shire Council	Coordinator Park Services	Full maintenance - Original Contract	Parkland		
51715	Bluehills Bvd : Central Medians and East Nature Strip from Henry Rd to Roundabout at Jacaranda Way	Streetscaping	Bluehills Bvd	Pakenham	Cardinia Shire Council	Coordinator Park Services	Full maintenance - Original Contract	Parkland		
51716	Henry Rd : Nature Strip and Garden Bed on South side from McGregor Rd to Bluehills Bvd	Streetscaping	Henry Rd	Pakenham	Cardinia Shire Council	Coordinator Park Services	Full maintenance - Original Contract	Parkland		
51720	The Parkway : Roundabout at Blackwood Dr	Streetscaping	The Parkway / Blackwood Dr	Pakenham	Cardinia Shire Council	Coordinator Park Services	Full maintenance - Original Contract	Parkland		
27838	Edinburgh Dr : Entrance medians and area surrounding tree at Brunt Rd Intersection	Streetscaping	Edinburgh Dr	Beaconsfield	Cardinia Shire Council	Coordinator Park Services	Full maintenance - Original Contract	Parkland		
23330	Puffing Billy Place Reserve : Corner of Kilvington Dr and Puffing Billy Pl	Parks Landscaping	Kilvington Dr (cnr Puffing Billy Pl)	Emerald	Crown - CoFM (Other)	Coordinator Park Services	Full maintenance - Original Contract	Parkland		
27828	Central Median - Fieldstone Bvd East - Beaconsfield	Streetscaping		Beaconsfield	Cardinia Shire Council	Coordinator Park Services	Full maintenance - Original Contract	Parkland		
27829	Central Median - Fieldstone Bvd West - Beaconsfield	Streetscaping		Beaconsfield	Cardinia Shire Council	Coordinator Park Services	Full maintenance - Original Contract	Parkland		
23282	Keith Emenson Park : Including surrounds of Community Complex	Parks Landscaping	10-12 Salisbury Rd	Beaconsfield Upper	Cardinia Shire Council	Coordinator Park Services	Full maintenance - Original Contract	Parkland		
78626	Army Rd : Garden beds on North East Corner of Roundabout at Fallingwater Dr	Streetscaping	Army Rd - Outside School	Pakenham	Cardinia Shire Council	Coordinator Park Services	Full maintenance - Original Contract	Parkland		
23387	Belgrave Gembrook Rd : Roundabout and Nature Strips at Wooli Vallock Rd	Streetscaping	Wooli Vallock Rd (Belgrave Gembrook Rd)	Cockatoo	ViRoads	Coordinator Park Services	Full maintenance - Original Contract	Parkland		
23363	McDonalds Trk : Nature Strip between Neville St Carnarvon St	Streetscaping	McDonalds Trk	Lang Lang	Cardinia Shire Council	Coordinator Park Services	Full maintenance - Original Contract	Parkland		
67013	Kennedy Creek Linear Reserve : (East Side) Opp. South Fl. No.85 Manna Gum Dr to Opp. North Fl. No.90-92 Manna Gum Dr	Parks Landscaping	Silver Gum Dr	Pakenham	Cardinia Shire Council	Coordinator Park Services	Full maintenance - Original Contract	Parkland		
23274	Beaconsfield Emerald Rd : Outer Separator on West side in Commercial Area	Streetscaping	Beaconsfield Emerald Rd Commercial Area	Beaconsfield Upper	Cardinia Shire Council	Coordinator Park Services	Full maintenance - Original Contract	Parkland		
143236	Boundary Drain Rd : Denhams Rd to Koo Wee Rup Rd Footpath	Streetscaping	Boundary Drain Rd Footpath	Koo Wee Rup	Melbourne Water	Coordinator Park Services	Full maintenance - Addition	Natural		
143237	Boundary Drain Rd : Along the rear of Millia Way lots from Denhams Rd to rear of No.34 Millia Way	Streetscaping	Rear of Millia Way house adjacent to Southern Boundary Drain	Koo Wee Rup	Melbourne Water	Coordinator Park Services	Full maintenance - Addition	Natural		
23399	Sydney Av - West Fl of No.8 to Rear of No.3 Caroline Cr	Streetscaping	6 Sydney Av	Emerald	Cardinia Shire Council	Coordinator Park Services				

23397	Tree Reserve - Belgrave Gembrook Rd (Old Gemb. Rd to Old Gemb. Rd) - Emerald	Parks Landscaping	Belgrave Gembrook Rd (Old Gemb. Rd to Old Gemb. Rd)	Emerald	Cardinia Shire Council	Coordinator Park Services	Full maintenance - Original Contract			Natural		
78232	Drainage Reserve : Located at the rear of No.8 - No.14 William St	Parks Landscaping	William St	Koo Wee Rup	Cardinia Shire Council	Coordinator Park Services	Full maintenance - Original Contract			Natural		
62901	Allan Close Walkway - Nth Fl No 3 To Ahern Road	Parks Landscaping	Allan Close	Pakenham	Cardinia Shire Council	Coordinator Park Services	Full maintenance - Original Contract			Natural		
68310	Second Ave : Second Ave Road Reserve to 78 First Av	Streetscaping	18 First Av	Cockatoo	Cardinia Shire Council	Coordinator Park Services	Full maintenance - Original Contract			Natural		
135131	2 John William Ct - Beaconsfield Upper	Parks Landscaping	2 John William Ct	Beaconsfield Upper	Cardinia Shire Council	Coordinator Park Services	Full maintenance - Original Contract			Natural		
23544	Cremin Dr Road - South of Mullane Rd	Streetscaping	Mullane Rd	Pakenham	Cardinia Shire Council	Coordinator Park Services	Full maintenance - Original Contract			Natural		
23532	Henry St - Nature Strip on North side from Bald Hill Rd to McGregor Rd	Streetscaping	Henry St (North side)	Pakenham	Cardinia Shire Council	Coordinator Park Services	Full maintenance - Original Contract			Natural - Premium		
23242	Nature Strip - Belgrave Gembrook Rd : Common to Margaret Rd - Avonsleigh	Streetscaping	Belgrave Gembrook Rd from Common to Margaret Rd	Avonsleigh	Cardinia Shire Council	Coordinator Park Services	Full maintenance - Original Contract			Natural - Premium		
132697	Princes Hwy Plantation : Corner of Oaktree Dr West side and Princes Hwy	Parks Landscaping	Princes Hwy	Pakenham	Cardinia Shire Council	Coordinator Park Services	Full maintenance - Original Contract			Natural - Premium		
132698	Princes Hwy Plantation : Between Oaktree Dr and Ryan Rd on South side of Princes Hwy	Parks Landscaping	Princes Hwy	Pakenham	Cardinia Shire Council	Coordinator Park Services	Full maintenance - Original Contract			Natural - Premium		
78347	Princes Hwy Plantation : Corner of Sir Thomas Dr and Princes Hwy	Parks Landscaping	Princes Hwy	Pakenham	Cardinia Shire Council	Coordinator Park Services	Full maintenance - Original Contract			Natural - Premium		
23366	Ridgeway Reserve - Westernport Rd (cnr Pioneer Rd)	Parks Landscaping	Westernport Rd (cnr Pioneer Rd)	Lang Lang	Cardinia Shire Council	Coordinator Park Services	Full maintenance - Original Contract			Natural - Premium		
23370	Tresize Ct Reserve - Between No.8 10 Tresize Ct	Parks Landscaping	Tresize Ct	Lang Lang	Cardinia Shire Council	Coordinator Park Services	Full maintenance - Original Contract			Natural - Premium		
157788	Princes Freeway Linear Reserve - North Side : Adjacent to Bronze Wing St on both sides of Main Pathway along Reserve	Parks Landscaping	Freeway Reserve adjacent to Bronze Wing St	Pakenham	Cardinia Shire Council	Coordinator Park Services	Full maintenance - Original Contract			Natural - Premium		
157789	Princes Freeway Linear Reserve - North Side : Bronze Wing St to Cardinia Rd on both sides of Main Pathway along Reserve	Parks Landscaping	Freeway Reserve adjacent to Watergrass Stages 1 & 2	Pakenham	Cardinia Shire Council	Coordinator Park Services	Full maintenance - Original Contract			Natural - Premium		
144251	Princes Freeway Linear Reserve - North Side : Pinnacle Dr both sides of Main Pathway along Reserve to Bronze Wing St	Parks Landscaping	Freeway Reserve adjacent to Watergrass Stages 1 & 2	Pakenham	Cardinia Shire Council	Coordinator Park Services	Full maintenance - Original Contract			Natural - Premium		
153248	Nature Strip - Rix Rd : 5th side from East Fl of No.335 to the West Fl of No.377	Streetscaping	Rix Rd	Officer	Cardinia Shire Council	Coordinator Park Services	Full maintenance - Addition			Natural - Premium		
102160	Walkway - Midnight Av : Third Av to Neville St	Parks Landscaping	Midnight Av	Cockatoo	Cardinia Shire Council	Coordinator Park Services	Full maintenance - Addition			Natural - Premium		
23522	Cremin Dr Reserve : Cremin Dr (Mullane to Army Rd)	Parks Landscaping	Cremin Dr (Mullane to Army Rd)	Pakenham	Cardinia Shire Council	Coordinator Park Services	Full maintenance - Original Contract			Natural - Premium		
23516	Kennedy Creek Linear Reserve (Bellbird Ct) : South of Bellbird Ct to North of Bellbird Ct	Parks Landscaping	Bellbird Ct	Pakenham	Cardinia Shire Council	Coordinator Park Services	Full maintenance - Original Contract			Natural - Premium		
23320	Tree Reserve - Pakenham Rd to Viewhill Rd - Cockatoo	Parks Landscaping	Pakenham Rd to Viewhill Rd	Cockatoo	Cardinia Shire Council	Coordinator Park Services	Full maintenance - Original Contract			Natural - Premium		
23321	Walkway - Carawa St to Woori Yallock Rd	Parks Landscaping	Carawa to Woori Yallock Rd	Cockatoo	Cardinia Shire Council	Coordinator Park Services	Full maintenance - Original Contract			Natural - Premium		
113133	William St Reserve : Landscaping	Parks Landscaping	William St at intersection with Ambrose St	Emerald	Cardinia Shire Council	Coordinator Park Services	Full maintenance - Addition			Natural - Premium		
101148	Deep Creek Reserve : Planted Area adjacent to East boundary of Cardinia Waters Village	Parks Landscaping	58 Cameron Way	Pakenham	Cardinia Shire Council	Coordinator Park Services	Full maintenance - Addition			Natural - Premium		
79851	Heritage Springs Railway Linear Reserve - Dugan Ct to Cassowary Av	Parks Landscaping	Landy Cct	Pakenham	Cardinia Shire Council	Coordinator Park Services	Full maintenance - Addition			Parkland		
80533	Bridge Rd Reserve - Celestine Dr to Viridian Av	Parks Landscaping	Bridge Rd	Officer	Cardinia Shire Council	Coordinator Park Services	Full maintenance - Addition			Parkland		
80534	Viridian Ave Reserve - Bridge Rd to 25m South of Jasmine Gr	Parks Landscaping	Viridian Av	Officer	Cardinia Shire Council	Coordinator Park Services	Full maintenance - Addition			Parkland		
79380	Walkway - Margavie Cr to Carrington Cr	Parks Landscaping	Margavie Cr to Carrington Cr	Pakenham	Cardinia Shire Council	Coordinator Park Services	Full maintenance - Addition			Parkland		
79381	Snakes Ladders Park : Mcgarvie Cr	Parks Landscaping	Margavie Cr	Pakenham	Cardinia Shire Council	Coordinator Park Services	Full maintenance - Addition			Parkland		
84221	Kennedy Creek Linear Reserve - Rear No.16 Caitlin Dr to Kennedy Rd - Pakenham	Parks Landscaping	Rear No.16 Caitlin Dr to Kennedy Rd	Pakenham	Cardinia Shire Council	Coordinator Park Services	Full maintenance - Addition			Parkland		
77440	Devine Dr Reserve No.2 : No.3 Devine Dr - Pakenham	Parks Landscaping	Devine Dr	Pakenham	Cardinia Shire Council	Coordinator Park Services	Full maintenance - Addition			Parkland		
84897	Walkway - Rose Garden Av (Between No's.224) to T1 Tree Cr	Parks Landscaping	Rose Garden Av	Officer	Cardinia Shire Council	Coordinator Park Services	Full maintenance - Addition			Parkland		
85398	Heritage Springs Linear Park : (Stage 28) Broiga Ct to Winneke Way	Parks Landscaping	Possum Pl	Pakenham	Cardinia Shire Council	Coordinator Park Services	Full maintenance - Addition			Parkland		
91217	Eastone Reserve : Landscaping area surrounding the lookout shelter	Parks Landscaping		Pakenham	Cardinia Shire Council	Coordinator Park Services	Full maintenance - Addition			Parkland		
107676	Walkway - Hardwick Pl - Hardwick Pl to Timbertop Bvd	Parks Landscaping	Hardwick Pl to Timbertop Bvd	Officer	Cardinia Shire Council	Coordinator Park Services	Full maintenance - Addition			Parkland		
85220	Gembrook Reserve - Belgrave Gembrook Rd to Station Rd	Parks Landscaping	Belgrave Gembrook Rd	Gembrook	Cardinia Shire Council	Coordinator Park Services	Full maintenance - Addition			Parkland		
88244	Oliver Gr Reserve - Along Jasmine Gr - Oliver Gr	Parks Landscaping	Jasmine Gr - Oliver Gr	Officer	Cardinia Shire Council	Coordinator Park Services	Full maintenance - Addition			Parkland		
81474	Powell Pl Reserve : No's.1-3 Powell Pl	Parks Landscaping	No's.1-3 Powell Pl	Pakenham	Cardinia Shire Council	Coordinator Park Services	Full maintenance - Addition			Parkland		
82751	Moore Mws Reserve : Cnr Moore Mws Park Orchard Dr	Parks Landscaping	Moore Mws	Pakenham	Cardinia Shire Council	Coordinator Park Services	Full maintenance - Addition			Parkland		
83007	Arena Wetlands : Wetlands surrounds from Cardinia Road to Lagoon Row	Parks Landscaping		Officer	Cardinia Shire Council	Coordinator Park Services	Full maintenance - Addition			Natural - Premium		
88555	Edenbrook Entrance Park : Between Edenbrook Cct - Henry Rd	Parks Landscaping	Between Edenbrook Cct - Henry Rd	Pakenham	Cardinia Shire Council	Coordinator Park Services	Full maintenance - Addition			Natural - Premium		
84521	Aspect Wetlands : Wetlands surrounds North and South of Bridge Rd	Parks Landscaping	Bridge Road	Officer	Cardinia Shire Council	Coordinator Park Services	Full maintenance - Addition			Natural - Premium		
76895	Arena Linear Park (Stage 6) : Along Railway between Wetlands and Georgetown Way	Parks Landscaping	Flinders Park Dr	Officer	Cardinia Shire Council	Coordinator Park Services	Full maintenance - Addition			Natural - Premium		
97572	Toomuc Creek Reserve 4 (East Side 5th of Railway) - Heritage Springs 32	Parks Landscaping	Toomuc Creek Reserve (East Side) - Heritage Springs	Pakenham	Cardinia Shire Council	Coordinator Park Services	Full maintenance - Addition			Natural - Premium		
23606	Emerald Lake Park : Emerald Lake Rd	Parks Landscaping	Emerald Lake Rd	Emerald	Cardinia Shire Council	Coordinator Park Services	Full maintenance - Original Contract			Natural - Premium		
23511	Panorama Estate Wetlands : 7-11 Tantallon Bvd	Beaconsfield	7-11 Tantallon Bvd	Pakenham	Cardinia Shire Council	Coordinator Park Services	Full maintenance - Original Contract			Natural - Premium		
85503	Eastone Reserve : Landscaping and surrounds of Quarry Lake between Windermere Bvd and Waterside Dr (excl lookout shelter area)	Parks Landscaping		Pakenham	Cardinia Shire Council	Coordinator Park Services	Full maintenance - Original Contract			Natural - Premium		
67014	Toomuc Creek Linear Reserve : Toomuc Recreation Reserve to Wetlands (West Side of Creek)	Parks Landscaping		Pakenham	Crown - CoFM (Council)	Coordinator Park Services	Full maintenance - Original Contract			Natural - Premium		
133216	Hicks Reserve : NE corner of intersection between Timbertop Bvd and Goldsbrough Dr	Parks Landscaping	NE corner of intersection between Timbertop Bvd and Goldsbrough Dr	Officer	Cardinia Shire Council	Coordinator Park Services	Full maintenance - Addition			Natural - Premium		
135085	Landscaping - Western Drainage Reserve	Parks Landscaping	Western Drainage Reserve	Pakenham	Cardinia Shire Council	Coordinator Park Services	Full maintenance - Addition			Natural - Premium		
130303	Watergrass - Toomuc Creek Reserve : Landscaping	Parks Landscaping	Between Pinnacle Dr and Toomuc Creek	Pakenham	Cardinia Shire Council	Coordinator Park Services	Full maintenance - Addition			Natural - Premium		
100334	Holm Park Recreation Reserve - 100 Beaconsfield-Emerald Rd	Parks Landscaping	100 Beaconsfield-Emerald Rd	Beaconsfield	Cardinia Shire Council	Coordinator Park Services	Full maintenance - Addition			Natural - Premium		
115339	Streetscape - Memorial Av : East side between Church St and Westlands Rd	Streetscaping	Memorial Av	Emerald	Cardinia Shire Council	Coordinator Park Services	Full maintenance - Addition			Natural - Premium		
65035	Walkway - Gembrook Park Rd to Main St	Parks Landscaping	Gembrook Park Rd	Gembrook	Cardinia Shire Council	Coordinator Park Services	Full maintenance - Addition			Parkland		
66177	Lauriston Estate Park - Townley Rd - Koo Wee Rup	Parks Landscaping	Townley Rd	Koo Wee Rup	Cardinia Shire Council	Coordinator Park Services	Full maintenance - Addition			Parkland		
80522	Celestine Dr - Centre Median from Bridge Rd to N/Cranbrook Cct	Streetscaping	Celestine Dr	Officer	Cardinia Shire Council	Coordinator Park Services	Full maintenance - Addition			Parkland		
76679	Henry Rd : Centre Median - Nature Strips From E/Fl No.2 Devonia St to 23m East of Caversham Dr	Streetscaping	Henry Rd	Pakenham	Cardinia Shire Council	Coordinator Park Services	Full maintenance - Addition			Parkland		
86066	Heritage Springs Linear Park : (Stage 19 Part-B) Livingstone to Broiga Ct	Parks Landscaping	Lomandra Ct to Broiga Ct	Pakenham	Cardinia Shire Council	Coordinator Park Services	Full maintenance - Addition			Parkland		
86202	Cardinia Village Linear Reserve : From Aspect Wetlands to railway at Harold St	Parks Landscaping		Officer	Cardinia Shire Council	Coordinator Park Services	Full maintenance - Addition			Parkland		
108015	Henrietta Av Reserve : Cnr Henrietta Av and Crimson St	Parks Landscaping	Corner of Henrietta Av and Crimson St	Officer	Cardinia Shire Council	Coordinator Park Services	Full maintenance - Addition			Parkland		
108205	Harrison Way Reserve : Cnr Harrison Way - Grandvue Bvd - Pakenham	Parks Landscaping	Harrison Way	Pakenham	Cardinia Shire Council	Coordinator Park Services	Full maintenance - Addition			Parkland		
129255	Tree Reserve - Army Rd : 5th Fl of No.2 Windermere Bvd to Nth Fl of No.7 Carey Cr	Parks Landscaping	Army Rd	Pakenham	Cardinia Shire Council	Coordinator Park Services	Full maintenance - Addition			Parkland		
132805	Main St Tree Preservation Reserve : Landscaping	Parks Landscaping	Opposite No.20 Main St	Pakenham	Cardinia Shire Council	Coordinator Park Services	Full maintenance - Addition			Parkland		
82521	Arena Parade - Median Strip - Rush Lily Dr to Intersection at Cardinia Rd	Streetscaping	Arena Pde	Officer	Cardinia Shire Council	Coordinator Park Services	Full maintenance - Addition			Parkland		
82663	Henry Rd : Central Median - Nature Strips From Devonia St East to Cardinia Rd	Streetscaping	Henry Rd	Pakenham	Cardinia Shire Council	Coordinator Park Services	Full maintenance - Addition			Parkland		
132822	Walkway - Millgate Rise - Millgate Rise to Hedgevale Dr	Parks Landscaping	Walkway between Nth end of Millgate Rise and Hedgevale Dr	Officer	Cardinia Shire Council	Coordinator Park Services	Full maintenance - Addition			Parkland		
78827	Henry Rd : Nature strip on South side from Bluehills Bvd to Muscari Dr	Streetscaping	Henry Rd	Pakenham	Cardinia Shire Council	Coordinator Park Services	Full maintenance - Addition			Parkland		
78875	Henry Rd : Nature strip on South side from Muscari Dr to 290m west of Muscari Dr	Streetscaping	Henry Rd	Pakenham	Cardinia Shire Council	Coordinator Park Services	Full maintenance - Addition			Parkland		
89409	Princes Hwy : Garden Bed - E/Fl No.9 Albany Cr to Kennedy Creek Reserve	Streetscaping	Princes Hwy	Pakenham	Cardinia Shire Council	Coordinator Park Services	Full maintenance - Addition			Parkland		
84811	Princes Hwy : Brownfield Dr to Arena Pde (On S/Side of Pathway)	Streetscaping	Princes Hwy	Officer	Cardinia Shire Council	Coordinator Park Services	Full maintenance - Addition			Parkland		
85676	Worthington Bvd : Centre Medians From Princes Hwy to Harrison Way	Streetscaping	Worthington Bvd	Pakenham	Cardinia Shire Council	Coordinator Park Services	Full maintenance - Addition			Parkland		
141209	Goldsbrough Dr : West side between Grant Pde and Bowood St	Streetscaping	Goldsbrough Dr	Officer	Cardinia Shire Council	Coordinator Park Services	Full maintenance - Addition			Parkland		
142374	Timbertop Bvd : NE corner of intersection with the Princes Hwy	Streetscaping	Timbertop Bvd Princes Hwy	Officer	Developer	Coordinator Park Services	Full maintenance - Addition			Parkland		
23251	Beaconsfield Park : Cnr of Princes Hwy and Beaconsfield Rd, South of Tennis Courts	Parks Landscaping	Beaconsfield Emerald Rd (Cnr Old Princes Hwy)	Beaconsfield	Crown - CoFM (Local)	Coordinator Park Services	Full maintenance - Addition			Parkland		
23332	Streetscaping - Belgrave Gembrook Rd : Between Emerald Hall Bus Stop and Emerald Monbuk Incl. roundabouts	Streetscaping	Belgrave Gembrook Rd (Emerald Mon Rd, Bea Emerald Rd, Kilvington Dr)	Emerald	Cardinia Shire Council	Coordinator Park Services	Full maintenance - Addition			Parkland		
84369	Henry Rd : Nature strip on North side from Heritage Springs Oval to Henry Lawson Dr	Streetscaping	Henry Rd	Pakenham	Cardinia Shire Council	Coordinator Park Services	Full maintenance - Addition			Parkland		
27854	Heritage Bvd : Central Medians from McGregor Rd to Pioneers Cr	Streetscaping	Heritage Bvd	Pakenham	Cardinia Shire Council	Coordinator Park Services	Full maintenance - Addition			Parkland		
96840	Centre Median RAB - Bridge Rd : From Cardinia Rd to 190m West of Cardinia Rd	Streetscaping	Bridge Rd	Officer	Cardinia Shire Council	Coordinator Park Services	Full maintenance - Addition			Parkland		
102167	Henry Rd : Centre Median - Nature Strip (Both Sides) from RAB at Victory Dr to (200m on N/Side 145m on S/Side) East of RAB at Park Orchid Dr	Streetscaping	Henry Rd	Pakenham	Cardinia Shire Council	Coordinator Park Services	Full maintenance - Addition			Parkland		
90717	O'Brien Pde : Central median, Service Road Island East Side of Roadway from Nth Fl Officeworks to Mulcahy Rd	Streetscaping	O'Brien Pde	Pakenham	Cardinia Shire Council	Coordinator Park Services	Full maintenance - Addition			Parkland		
90718	Mulcahy Rd Reserve : O'Brien Pde to Thewlis Rd	Streetscaping	Mulcahy Rd	Pakenham	Cardinia Shire Council	Coordinator Park Services	Full maintenance - Addition			Parkland		
90971	Henry Rd : Centre Median from RAB at Discovery St to W/Fl No.2 Weebill Way	Streetscaping	Henry Rd	Pakenham	Cardinia Shire Council	Coordinator Park Services	Full maintenance - Addition			Parkland		
101270	16 Salisbury Rd - Beaconsfield Upper	Parks Landscaping	10-12 Salisbury Rd	Beaconsfield Upper	Cardinia Shire Council	Coordinator Park Services	Full maintenance - Addition			Parkland		
97557	Hull Cr Reserve 2 : No's.18 28 Hull Cr	Parks Landscaping	Hull Cr	Pakenham	Cardinia Shire Council	Coordinator Park Services	Full maintenance - Addition			Parkland		
98083	McKenna Pl Reserve	Parks Landscaping	McKenna Pl	Pakenham	Cardinia Shire Council	Coordinator Park Services	Full maintenance - Addition			Parkland		
109093	Pacific Prom : Streetscaping from Atlantic Dr to Windermere Bvd	Streetscaping	Pacific Promenade	Pakenham	Cardinia Shire Council	Coordinator Park Services	Full maintenance - Addition			Parkland		
109991	Abrehart Rd Tree Reserve : Superior Waters to Atlantic Dr	Streetscaping	Abrehart Rd	Pakenham	Cardinia Shire Council	Coordinator Park Services	Full maintenance - Addition			Parkland		
110244	Nature Strip - Bridge Rd : 5th Side between RAB at Niki Pl and the West Fl of No.53	Streetscaping	Bridge Rd	Officer	Cardinia Shire Council	Coordinator Park Services	Full maintenance - Addition			Parkland		
110245	Nature Strip - Bridge Rd : 5th Side between Cardinia Rd and the RAB at Niki Pl	Streetscaping	Bridge Rd	Officer	Cardinia Shire Council	Coordinator Park Services	Full maintenance - Addition			Parkland		
110364	Nature Strip - Bridge Rd : Nth Side between Cardinia Rd and the RAB at Niki Pl	Streetscaping	Bridge Rd	Officer	Cardinia Shire Council	Coordinator Park Services	Full maintenance - Addition			Parkland		
86371	Henry Rd : Central Median From Sun Orchard Dr to E/Fl No.Devonia St (Including RAB)	Streetscaping	Henry Rd	Pakenham	Cardinia Shire Council	Coordinator Park Services	Full maintenance - Addition			Parkland		
107749	Timbertop Bvd : Centre Median from Upton Dr to Nth Fl of No.65	Streetscaping	Timbertop Bvd	Officer	Cardinia Shire Council	Coordinator Park Services	Full maintenance - Addition			Parkland		
107765	Hedgevale Dr : Central Median - nature Strips from Timbertop Bvd to Renishaw Dr	Streetscaping	Hedgevale Dr	Officer	Cardinia Shire Council	Coordinator Park Services	Full maintenance - Addition			Parkland		
84382	Arena Parade - Median Strip from Princes Hwy to 5th Fl No.5	Streetscaping	Arena Pde	Officer	Cardinia Shire Council	Coordinator Park Services	Full maintenance - Addition			Parkland		
151569	Caversham Dr : Nature Strip between Pioneer St and Henry Rd	Streetscaping	Caversham Dr	Pakenham	Cardinia Shire Council	Coordinator Park Services	Full maintenance - Addition</					

103129	Walkway - 46-48 McBride St Cockatoo	Parks Landscaping	McBride St	Cockatoo	Cardinia Shire Council	Coordinator Park Services	Full maintenance - Addition	Parkland				
104288	Walkway - Stowe Ct : Stowe Ct to Timbertop Bvd	Parks Landscaping	Stowe Ct to Timbertop Bvd	Officer	Cardinia Shire Council	Coordinator Park Services	Full maintenance - Addition	Parkland				
114095	Shaw Road Tree Reserve : East side of Shaw Rd from Bridge Rd to Christopher Rd	Parks Landscaping	Est side of Shaw Rd between Bridge Rd and Christopher Rd	Officer	Cardinia Shire Council	Coordinator Park Services	Full maintenance - Addition	Parkland				
115552	Lincoln Av Reserve : Bounded by Lincoln Av, park Central Av Manhattan Dr	Parks Landscaping	Bounded by Lincoln Av, Park Central Av Manhattan Dr	Officer	Cardinia Shire Council	Coordinator Park Services	Full maintenance - Addition	Parkland				
23229	Nobelius Heritage Park Reserve - Crichton Rd (cnr Princess Av)	Parks Landscaping	Crichton Rd (cnr Princess Av)	Emerald	Cardinia Shire Council	Coordinator Park Services	Full maintenance - Addition	Parkland				
103174	Henry Rd : Nature Strip on South Side from 290m West of Muscari Dr to Bridge at Toomuc Crk	Streetscaping	Henry Rd	Pakenham	Cardinia Shire Council	Coordinator Park Services	Full maintenance - Addition	Parkland				
111323	Nature Strip - Hammond Cr : East Side from No.7 to No.27	Streetscaping	Hammond Cr	Officer	Cardinia Shire Council	Coordinator Park Services	Full maintenance - Addition	Parkland				
100145	Thewlis Rd : East Side of Road Between Havana Pde Mulcahy Rd	Streetscaping	Thewlis Rd	Pakenham	Cardinia Shire Council	Coordinator Park Services	Full maintenance - Addition	Natural - Premium				
79276	Pakenham Rd : Tree Reserve From Nth Fl No.151 to 5th Fl No.175	Streetscaping	Pakenham Rd	Pakenham	Cardinia Shire Council	Coordinator Park Services	Full maintenance - Addition	Natural - Premium				
80931	Leigh Dr Reserve : Leigh Dr to Victoria Pl	Parks Landscaping		Pakenham	Cardinia Shire Council	Coordinator Park Services	Full maintenance - Addition	Natural - Premium				
79273	Walkway - Penarie Pl to Pakenham Rd	Parks Landscaping	Penarie Pl	Pakenham	Cardinia Shire Council	Coordinator Park Services	Full maintenance - Addition	Natural - Premium				
101062	Koo Wee Rup Rail Trail : VicTrack Lots 6970 (10m from Boundary Drain Bridge to 10m from Bridge at Sybella Lakes)	Parks Landscaping	VicTrack Lots 6970	Koo Wee Rup	VicTrack (Leased by Council)	Coordinator Park Services	Full maintenance - Addition	Natural - Premium				
136133	Silver Way : Nature Strip between Boundry Drain and Tesoro Estae	Streetscaping	Silver Way	Koo Wee Rup	Cardinia Shire Council	Coordinator Park Services	Full maintenance - Addition	Parkland				
23401	Worrell Reserve : 402A Belgrave Gembrook Rd	Parks Landscaping	402A Belgrave Gembrook Rd	Emerald	Crown - CoM (Council Vested)	Coordinator Park Services	Full maintenance - Original Contract	Parkland				
91224	Belvedere Dr : Naturestrip on south side from opposite No.5 Cerreto Mews to No.22	Streetscaping	Belvedere Cr	Pakenham	Cardinia Shire Council	Coordinator Park Services	Full maintenance - Addition	Natural - Premium				
84273	Princes Hwy : Outer Separator on South Side from McGregor Rd to Kennedy Creek	Streetscaping	Princes Hwy	Pakenham	VicRoads	Coordinator Park Services	Full maintenance - Addition	Streetscape				
78633	Princes Hwy : Outer Separators and Nature Strips on 5th Side between Bayview Rd and Starling Rd	Streetscaping	Bayview Rd to Starling Rd	Officer	VicRoads	Coordinator Park Services	Full maintenance - Original Contract	Parkland				
23263	Old Princes Hwy Medians - Beaconsfield Emerald Rd to Lyle Av - Beaconsfield	Streetscaping	Old Princes Hwy (Beaconsfield Emerald Rd to Lyle Av)	Beaconsfield	VicRoads	Coordinator Park Services	Full maintenance - Original Contract	Parkland				
23264	Old Princes Hwy : Medians from Lyle Av to O'Neil Rd	Streetscaping	Old Princes Hwy	Beaconsfield	VicRoads	Coordinator Park Services	Full maintenance - Original Contract	Parkland				
85944	Old Princes Hwy : Median and Nature Strips from O'Neil Rd to Princes Hwy (Nth Nature strip ends at May Rd)	Streetscaping	Old Princes Hwy	Beaconsfield	VicRoads	Coordinator Park Services	Full maintenance - Addition	Streetscape				
84274	Princes Hwy : Nature Strip on South Side from Olympic Way to McGregor Rd	Streetscaping	Princes Hwy	Pakenham	VicRoads	Coordinator Park Services	Full maintenance - Addition	Streetscape				
101684	Army Rd : Cnr Army Rd Princes Hwy (West Side) Opposite Gazette Offices	Streetscaping	Army Rd	Pakenham	Cardinia Shire Council	Coordinator Park Services	Full maintenance - Addition	Streetscape				
66400	Pepl's Land : Entrance, Dog trial area, BMX track and main body of land not covered by bush	Parks Landscaping	Beaconsfield Emerald Rd (next to Railway)	Emerald	Cardinia Shire Council	Coordinator Park Services	Full maintenance - Original Contract	Streetscape				
74300	Princes Hwy : Outer Separator on North Side from Toomuc Valley Rd to Kennedy Creek	Streetscaping	Princes Hwy	Pakenham	VicRoads	Coordinator Park Services	Full maintenance - Original Contract	Streetscape				
23413	Un-Named Lane : South of Main St (Between Gembrook Rd and Redwood Rd)	Streetscaping	Main St (Laneway Behind Shops)	Gembrook	Cardinia Shire Council	Coordinator Park Services	Full maintenance - Original Contract	Streetscape - Premium				
144635	Old Princes Hwy : Nature Strips on South side in front of St Francis Xavier College	Streetscaping	Old Princes Hwy	Beaconsfield	VicRoads	Coordinator Park Services	Full maintenance - Addition	Streetscape - Premium				
144470	Princes Hwy : Nature Strips on 5th Side between Denton Dr and Fairweather Pde	Streetscaping	South side of Princes Hwy between Denton Dr and Fairweather Pde	Officer	VicRoads	Coordinator Park Services	Full maintenance - Addition	Streetscape - Premium				
143234	Deep Creek Reserve : Future Nursery Area	Parks Landscaping	Future Nursery	Pakenham	Cardinia Shire Council	Coordinator Park Services	Full maintenance - Addition	Streetscape - Premium				
23367	Westernport Rd : Roundabout island at McDonalds Trk	Streetscaping	Westernport Rd (McDonalds Trk)	Lang Lang	Cardinia Shire Council	Coordinator Park Services	Full maintenance - Original Contract	Streetscape - Premium				
74492	Princes Hwy : Garden Bed from 50m West of Botanic Dr to Cardinia Rd	Streetscaping	Princes Hwy	Pakenham	Cardinia Shire Council	Coordinator Park Services	Full maintenance - Original Contract	Streetscape - Premium				
66827	Pakenham Rd : Garden Bed north of Orchard Valley Ave to No. 151	Streetscaping	Pakenham Rd	Pakenham	Cardinia Shire Council	Coordinator Park Services	Full maintenance - Original Contract	Streetscape - Premium				
74054	Garden Bed - Princes Hwy : 82m East of Barcoo Mews to Botanic Dr entrance	Streetscaping	Princes Hwy	Pakenham	Cardinia Shire Council	Coordinator Park Services	Full maintenance - Original Contract	Streetscape - Premium				
142656	Koo Wee Rup Longwarry Rd Plantation Reserve : North side between Denhams Rd and West Fl of No.45	Parks Landscaping	Koo Wee Rup Longwarry Rd on North side between Denhams Rd and West Fl of No.45	Koo Wee Rup	Cardinia Shire Council	Coordinator Park Services	Full maintenance - Addition	Streetscape - Premium				
131423	Old Princes Hwy : Garden Bed on North side on Fl from O'Neil Rd East to intersection with Princes Hwy	Streetscaping	Old Princes Hwy	Beaconsfield	VicRoads	Coordinator Park Services	Full maintenance - Addition	Streetscape - Premium				
141335	Nature Strip - Railway Av : South Side from Jefferson Rd to 25m West of Kerry Pl	Streetscaping	Railway Av	Garfield	Cardinia Shire Council	Coordinator Park Services	Full maintenance - Addition	Streetscape - Premium				
115504	Thewlis Rd : West Side of Road Between Princes Hwy and Nth side of Kenneth Rd	Streetscaping	Thewlis Rd	Pakenham	Cardinia Shire Council	Coordinator Park Services	Full maintenance - Addition	Streetscape - Premium				
98169	Majestic Dr Reserve	Parks Landscaping	Majestic Dr	Officer	Cardinia Shire Council	Coordinator Park Services	Full maintenance - Addition	Parkland			Natural - Premium	
104753	Peppermint Gum Reserve	Parks Landscaping	Manna Gum Dr	Pakenham	Cardinia Shire Council	Coordinator Park Services	Full maintenance - Addition	Parkland			Natural - Premium	
91376	Cook Spring Reserve : Between Windermere Bvd, Waterside Dr and Maggiore Cr	Parks Landscaping	Windermere Bvd	Pakenham	Cardinia Shire Council	Coordinator Park Services	Full maintenance - Addition	Parkland			Natural - Premium	
103105	Galway Gold Hilltop Reserve : East of Solid Dr	Parks Landscaping	Solid Dr	Pakenham	Cardinia Shire Council	Coordinator Park Services	Full maintenance - Addition	Parkland			Natural - Premium	
23440	Nar Nar Goon Recreation Reserve - Spencer St - Nar Nar Goon	Parks Landscaping	Spencer St	Nar Nar Goon	Cardinia Shire Council	Coordinator Park Services	Full maintenance - Addition	Parkland			Natural - Premium	
107393	Lang Lang Community Recreation Precinct : Area external of ovals	Parks Landscaping	Caldermeade	Cardinia Shire Council	Cardinia Shire Council	Coordinator Park Services	Full maintenance - Addition	Natural - Premium			Streetscape - Premium	Natural - Premium
23518	Cameron Way Reserve : Racecourse Rd to Creek (including MW Drain area)	Parks Landscaping	Cameron Way (West of Creek)	Pakenham	Cardinia Shire Council	Coordinator Park Services	Full maintenance - Addition	Parkland			Natural - Premium	