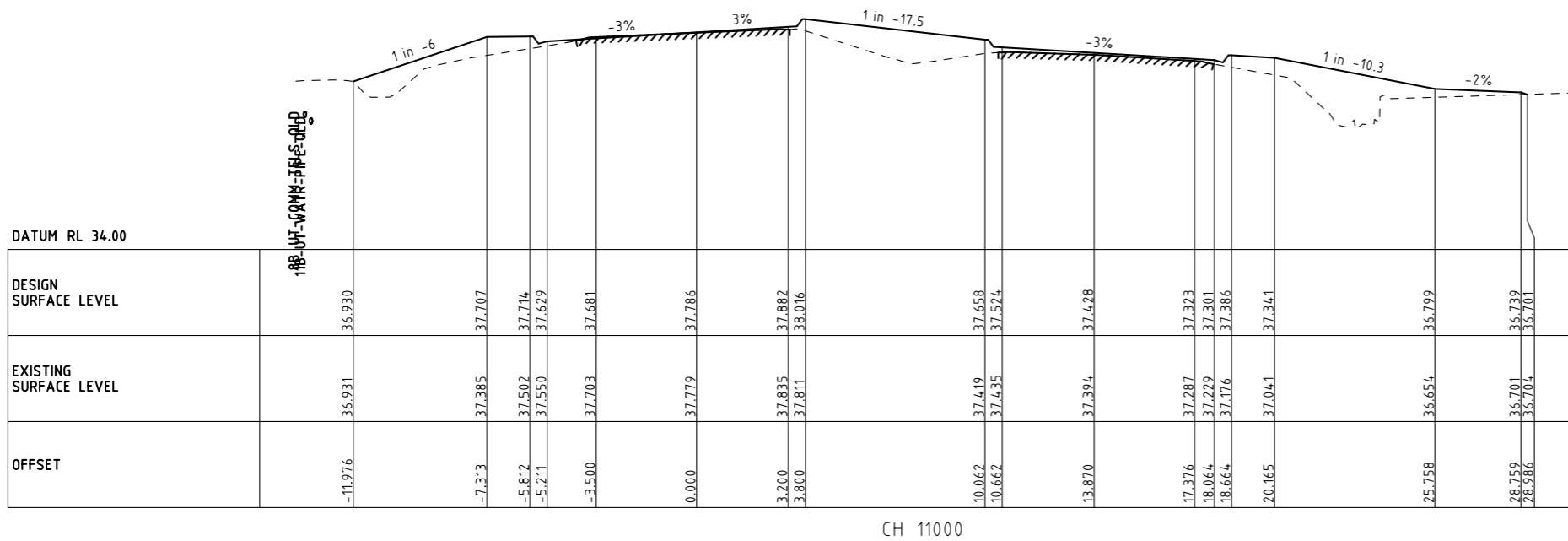


BY: \$USERS

DATE PLOTTED: 25/10/2021 7:11:13 PM

CAD File: M:\2019\1001\_1500V191441\_CSC\_Design\_of\_6\_Intersections\Civil\Drafting\Part C - Station Street\191441-CH-DG-4327.dgn

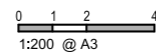


DESIGN SURFACE LEVEL	EXISTING SURFACE LEVEL	OFFSET
36.930	36.931	-11.976
37.707	37.385	-7.313
37.714	37.502	-5.812
37.629	37.550	-5.211
37.681	37.703	-3.500
37.786	37.779	0.000
37.882	37.835	3.200
38.016	37.811	3.800
37.658	37.419	10.062
37.524	37.435	10.662
37.428	37.394	13.870
37.323	37.287	17.376
37.301	37.229	18.064
37.386	37.176	18.664
37.341	37.041	20.165
36.799	36.654	25.758
36.739	36.701	28.759
36.701	36.704	28.986

CH 11000

Rev	Date	Description	Drawn	Appr.
4	25.10.21	ISSUE FOR TENDER	RY	PC
3	07.09.21	DETAIL DESIGN ISSUE	KP	PC
2	16.08.21	ISSUE FOR TENDER	KP	PC
1	23.02.21	PRELIMINARY ISSUE	KP	PC

© Cardno Limited All Rights Reserved.  
This document is produced by Cardno Limited solely for the benefit of and use by the client in accordance with the terms of the retainer. Cardno Limited does not and shall not assume any responsibility or liability whatsoever to any third party arising out of any use or reliance by third party on the content of this document.



**WARNING**  
BEWARE OF UNDERGROUND SERVICES  
THE LOCATIONS OF UNDERGROUND SERVICES SHOWN ARE APPROXIMATE ONLY AND THEIR EXACT POSITION SHOULD BE PROVEN ON SITE.

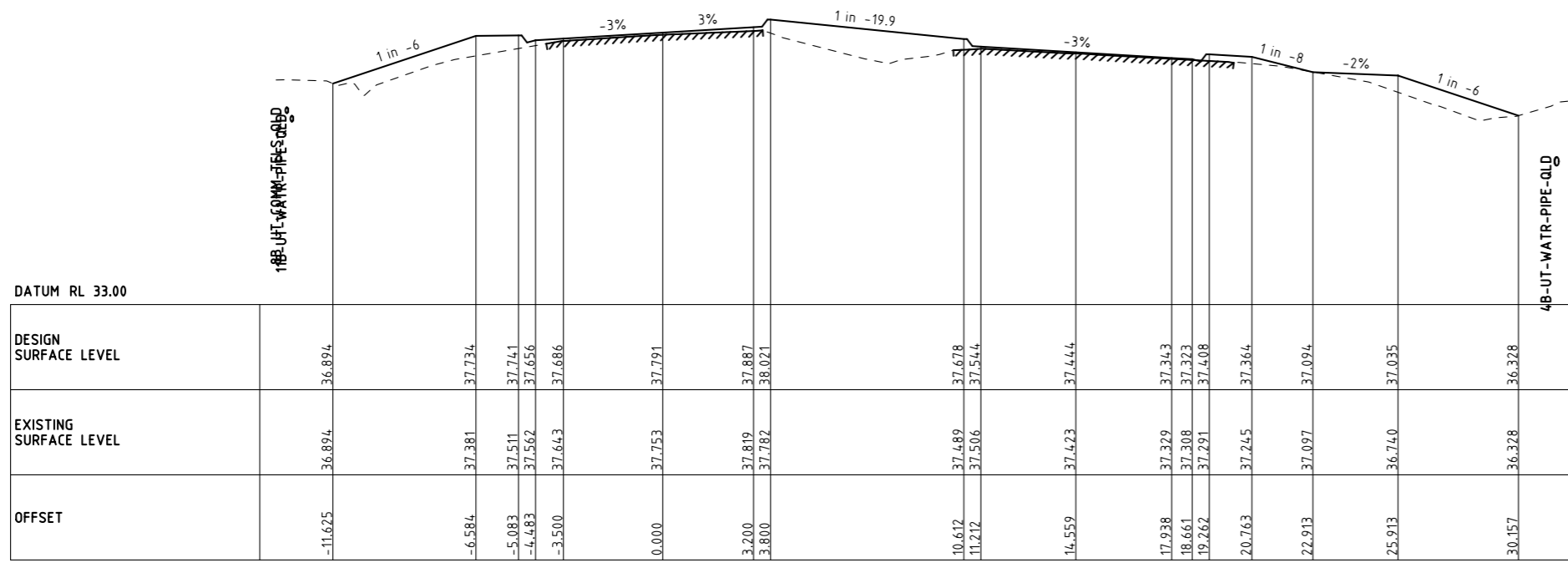


Drawn K.PELLOSIS	Client CARDINIA SHIRE COUNCIL	Status <b>FOR TENDER</b>
Designed C.MENDOZA	Project CSC PART C - STATION STREET STATION STREET & PRINCES HIGHWAY INTERSECTION	NOT TO BE USED FOR CONSTRUCTION PURPOSES
Checked P.CHATTERLEY	Title CROSS SECTIONS CH 11020 SHEET 27	Date 23.02.21
Authorised P.CHATTERLEY	Drawing Number V191441-CI-DG-4327	Scale H 1:200; V 1:100
		Sheet A3
		Revision 4

BY: \$USERS

DATE PLOTTED: 25/10/2021 7:11:17 PM

CAD File: M:\2019\1001\_1500V191441\_CSC\_Design\_of\_6\_Intersections\Civil\Drafting\Part C - Station Street\191441-CI-DG-4328.dgn




CH 11020

Rev	Date	Description	Drawn	Appr.
4	25.10.21	ISSUE FOR TENDER	RY	PC
3	07.09.21	DETAIL DESIGN ISSUE	KP	PC
2	16.08.21	ISSUE FOR TENDER	KP	PC
1	23.02.21	PRELIMINARY ISSUE	KP	PC

© Cardno Limited All Rights Reserved.  
 This document is produced by Cardno Limited solely for the benefit of and use by the client in accordance with the terms of the retainer. Cardno Limited does not and shall not assume any responsibility or liability whatsoever to any third party arising out of any use or reliance by third party on the content of this document.

0 1 2 4  
 1:200 @ A3

**WARNING**  
 BEWARE OF UNDERGROUND SERVICES  
 THE LOCATIONS OF UNDERGROUND SERVICES SHOWN ARE APPROXIMATE ONLY AND THEIR EXACT POSITION SHOULD BE PROVEN ON SITE.



ABN: 47 106 610 913  
 501 Swanston Street, Melbourne, VIC Australia 3000  
 Phone (+61 3) 8415 7777 Fax (+61 3) 8415 7788  
 Email: victoria@cardno.com.au Web: www.cardno.com.au/victoria

Drawn	K.PELLOSIS
Designed	C.MENDOZA
Checked	P.CHATTERLEY
Authorised	P.CHATTERLEY

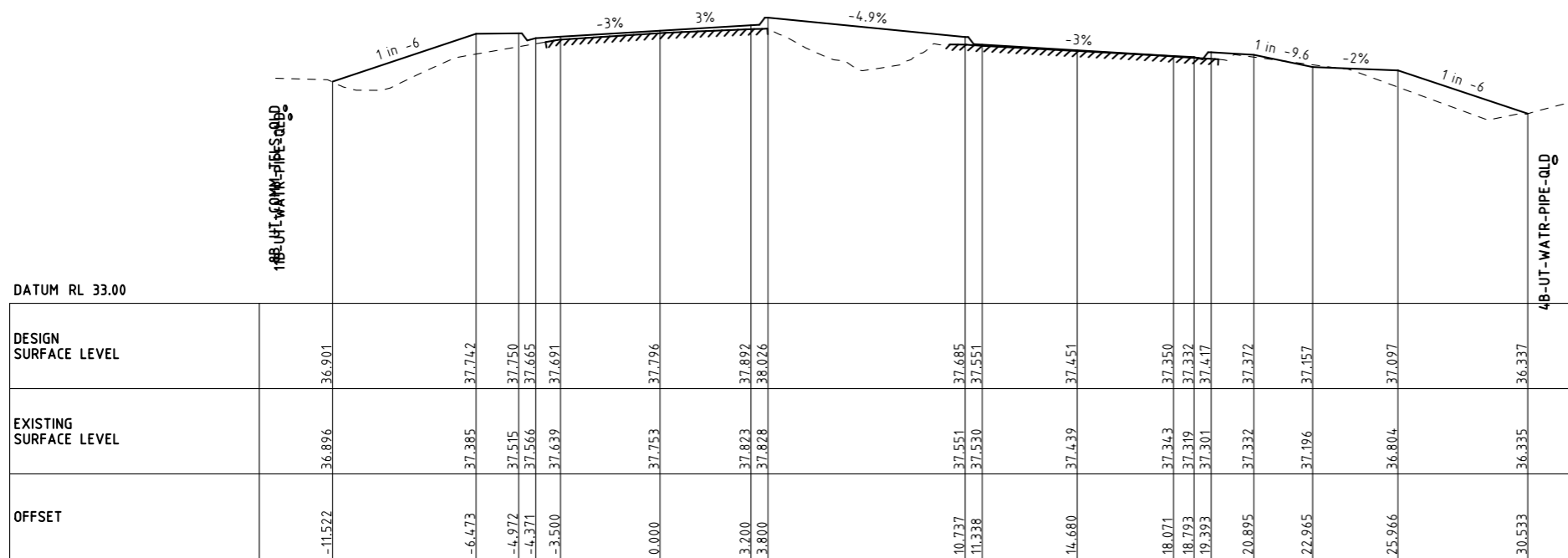
Client	CARDINIA SHIRE COUNCIL
Project	CSC PART C - STATION STREET STATION STREET & PRINCES HIGHWAY INTERSECTION
Title	CROSS SECTIONS CH 11023.06 SHEET 28

Status	<b>FOR TENDER</b>		
	NOT TO BE USED FOR CONSTRUCTION PURPOSES		
Date	23.02.21	Scale	H 1:200; V 1:100
Drawing Number	V191441-CI-DG-4328	Sheet	A3
Revision		Revision	4

BY: \$USERS

DATE PLOTTED: 25/10/2021 7:11:21 PM

CAD File: M:\2019\1001\_1500\191441\_CSC\_Design\_of\_6\_Intersections\Civil\Drafting\Part C - Station Street\191441-CI-DG-4329.dgn




	DESIGN SURFACE LEVEL	EXISTING SURFACE LEVEL	OFFSET
	36.901	36.896	-11.522
	37.742	37.385	-6.473
	37.750	37.515	-4.972
	37.665	37.566	-4.371
	37.691	37.639	-3.500
	37.796	37.753	0.000
	37.892	37.823	3.200
	38.026	37.828	3.800
	37.685	37.551	10.737
	37.551	37.530	11.338
	37.451	37.439	14.680
	37.350	37.343	18.071
	37.332	37.319	18.793
	37.417	37.301	19.393
	37.372	37.332	20.895
	37.157	37.196	22.965
	37.097	36.804	25.966
	36.337	36.335	30.533

CH 11023.06

Rev	Date	Description	Drawn	Appr.
4	25.10.21	ISSUE FOR TENDER	RY	PC
3	07.09.21	DETAIL DESIGN ISSUE	KP	PC
2	16.08.21	ISSUE FOR TENDER	KP	PC
1	23.02.21	PRELIMINARY ISSUE	KP	PC

© Cardno Limited All Rights Reserved.  
 This document is produced by Cardno Limited solely for the benefit of and use by the client in accordance with the terms of the retainer. Cardno Limited does not and shall not assume any responsibility or liability whatsoever to any third party arising out of any use or reliance by third party on the content of this document.

**WARNING**  
 BEWARE OF UNDERGROUND SERVICES  
 THE LOCATIONS OF UNDERGROUND SERVICES SHOWN ARE APPROXIMATE ONLY AND THEIR EXACT POSITION SHOULD BE PROVEN ON SITE.



Drawn	K.PELLOSIS
Designed	C.MENDOZA
Checked	P.CHATTERLEY
Authorised	P.CHATTERLEY

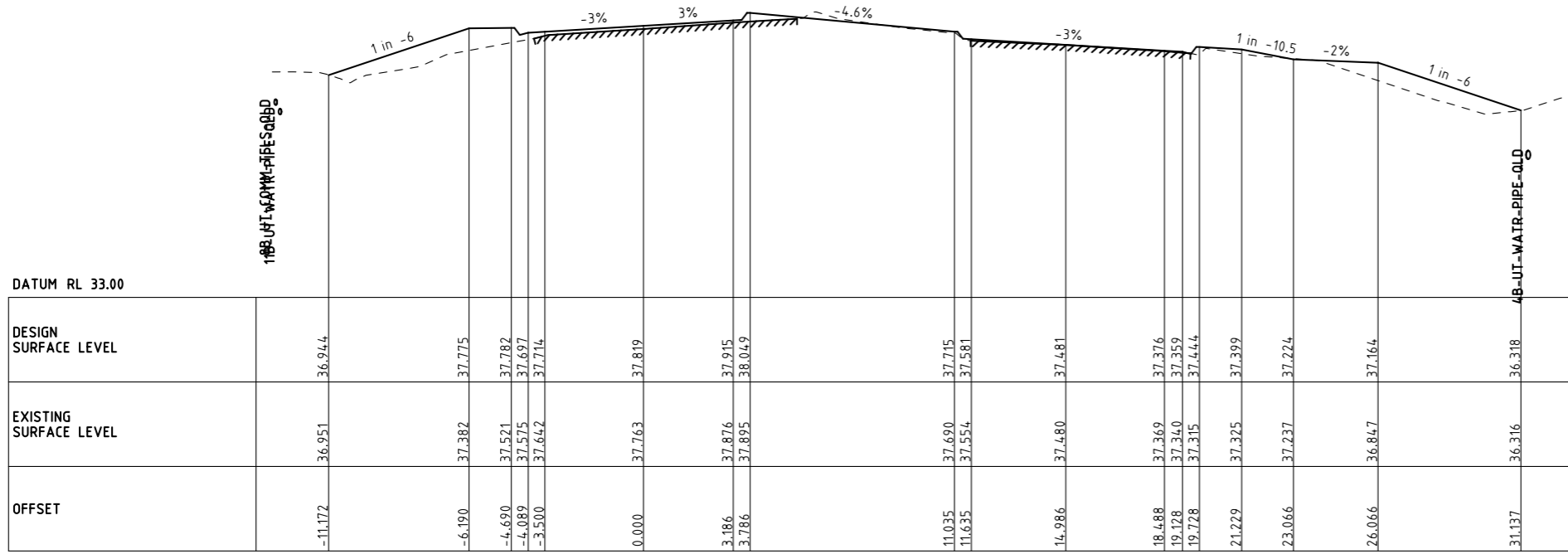
Client	CARDINIA SHIRE COUNCIL
Project	CSC PART C - STATION STREET STATION STREET & PRINCES HIGHWAY INTERSECTION
Title	CROSS SECTIONS CH 11030.8 SHEET 29

Status	<b>FOR TENDER</b>		
	NOT TO BE USED FOR CONSTRUCTION PURPOSES		
Date	23.02.21	Scale	H 1:200; V 1:100
Drawing Number	V191441-CI-DG-4329	Sheet	A3
Revision		Revision	4

BY: \$USERS

DATE PLOTTED: 25/10/2021 7:11:25 PM

CAD File: M:\2019\1001\_1500V191441\_CSC\_Design\_of\_6\_Intersections\Civil\Drafting\Part C - Station Street\191441-CH-DG-4330.dgn



DESIGN SURFACE LEVEL	EXISTING SURFACE LEVEL	OFFSET
36.944	36.951	-11.172
37.775	37.382	-6.190
37.782	37.521	-4.690
37.697	37.575	-4.089
37.714	37.642	-3.500
37.819	37.763	0.000
37.915	37.876	3.186
38.049	37.895	3.786
37.715	37.690	11.035
37.581	37.554	11.635
37.481	37.480	14.986
37.376	37.369	18.488
37.359	37.340	19.128
37.444	37.315	19.728
37.399	37.325	21.229
37.224	37.237	23.066
37.164	36.847	26.066
36.318	36.316	31.137

CH 11032.56

Rev	Date	Description	Drawn	Appr.
4	25.10.21	ISSUE FOR TENDER	RY	PC
3	07.09.21	DETAIL DESIGN ISSUE	KP	PC
2	16.08.21	ISSUE FOR TENDER	KP	PC
1	23.02.21	PRELIMINARY ISSUE	KP	PC

© Cardno Limited All Rights Reserved.  
 This document is produced by Cardno Limited solely for the benefit of and use by the client in accordance with the terms of the retainer. Cardno Limited does not and shall not assume any responsibility or liability whatsoever to any third party arising out of any use or reliance by third party on the content of this document.

0 1 2 4  
 1:200 @ A3

**WARNING**  
 BEWARE OF UNDERGROUND SERVICES  
 THE LOCATIONS OF UNDERGROUND SERVICES SHOWN ARE APPROXIMATE ONLY AND THEIR EXACT POSITION SHOULD BE PROVEN ON SITE.



ABN: 47 106 610 913  
 501 Swanston Street, Melbourne, VIC Australia 3000  
 Phone (+61 3) 8415 7777 Fax (+61 3) 8415 7788  
 Email: victoria@cardno.com.au Web: www.cardno.com.au/victoria

Drawn	K.PELLOSIS
Designed	C.MENDOZA
Checked	P.CHATTERLEY
Authorised	P.CHATTERLEY

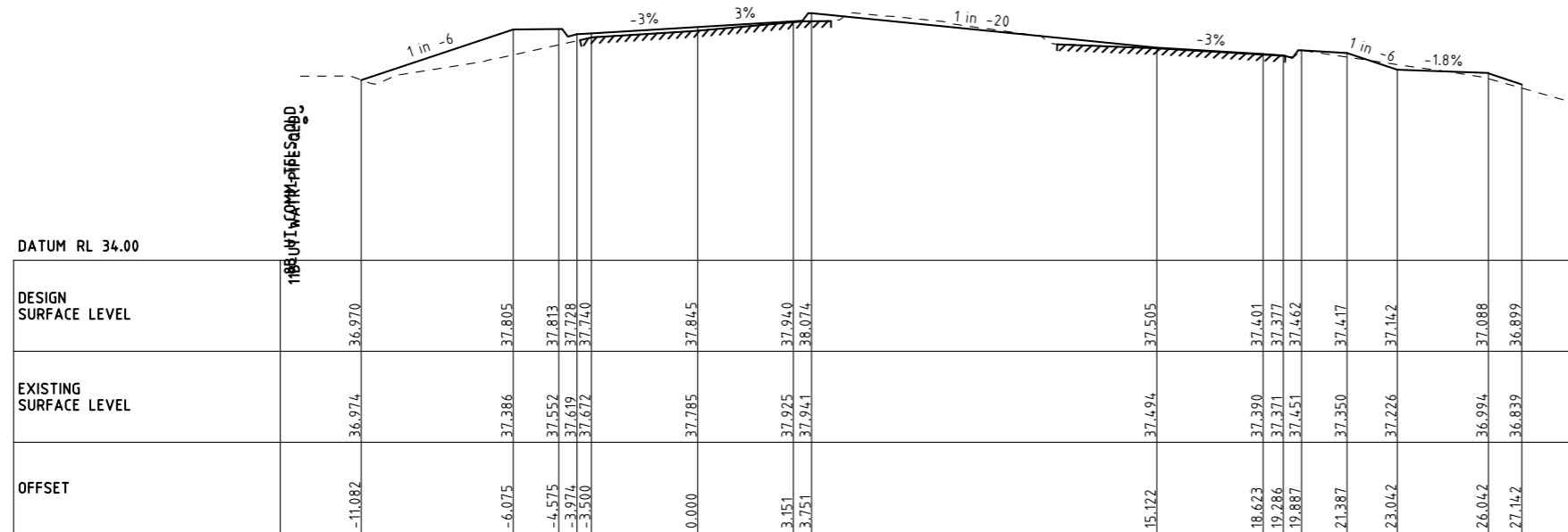
Client	CARDINIA SHIRE COUNCIL
Project	CSC PART C - STATION STREET STATION STREET & PRINCES HIGHWAY INTERSECTION
Title	CROSS SECTIONS CH 11032.56 SHEET 30

Status	<b>FOR TENDER</b>		
	NOT TO BE USED FOR CONSTRUCTION PURPOSES		
Date	23.02.21	Scale	H 1:200; V 1:100
Drawing Number	V191441-CI-DG-4330	Sheet	A3
Revision		Revision	4

BY: \$USERS

DATE PLOTTED: 25/10/2021 7:11:29 PM

CAD File: M:\2019\1001\_1500V191441\_CSC\_Design\_of\_6\_Intersections\Civil\Drafting\Part C - Station Street\191441-CH-DG-4331.dgn



DESIGN SURFACE LEVEL	EXISTING SURFACE LEVEL	OFFSET
36.970	36.974	-11.082
37.805	37.386	-6.075
37.813	37.552	-4.575
37.728	37.619	-3.974
37.740	37.672	-3.500
37.845	37.785	0.000
37.940	37.925	3.151
38.074	37.941	3.751
37.505	37.494	15.122
37.401	37.390	18.623
37.377	37.371	19.286
37.462	37.451	19.887
37.417	37.350	21.387
37.142	37.226	23.042
37.088	36.994	26.042
36.899	36.839	27.142

CH 11040

Rev	Date	Description	Drawn	Appr.
4	25.10.21	ISSUE FOR TENDER	RY	PC
3	07.09.21	DETAIL DESIGN ISSUE	KP	PC
2	16.08.21	ISSUE FOR TENDER	KP	PC
1	23.02.21	PRELIMINARY ISSUE	KP	PC

© Cardno Limited All Rights Reserved.  
 This document is produced by Cardno Limited solely for the benefit of and use by the client in accordance with the terms of the retainer. Cardno Limited does not and shall not assume any responsibility or liability whatsoever to any third party arising out of any use or reliance by third party on the content of this document.

0 1 2 4  
 1:200 @ A3

**WARNING**  
 BEWARE OF UNDERGROUND SERVICES  
 THE LOCATIONS OF UNDERGROUND SERVICES SHOWN ARE APPROXIMATE ONLY AND THEIR EXACT POSITION SHOULD BE PROVIDED ON SITE.



ABN: 47 106 610 913  
 501 Swanston Street, Melbourne, VIC Australia 3000  
 Phone (+61 3) 8415 7777 Fax (+61 3) 8415 7788  
 Email: victoria@cardno.com.au Web: www.cardno.com.au/victoria

Drawn: K.PELLOSIS  
 Designed: C.MENDOZA  
 Checked: P.CHATTERLEY  
 Authorised: P.CHATTERLEY

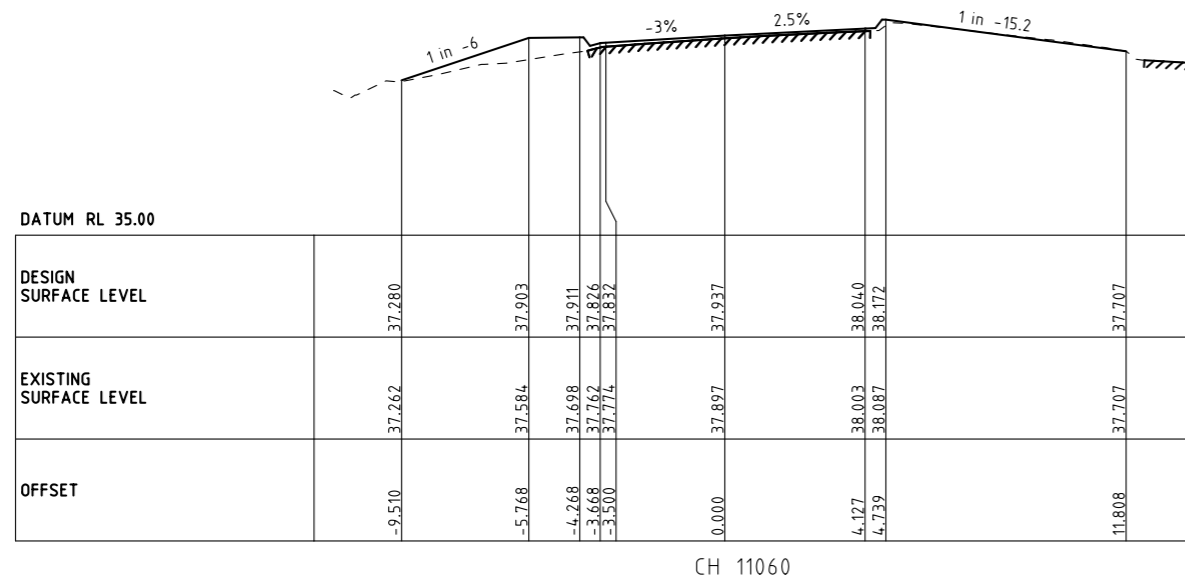
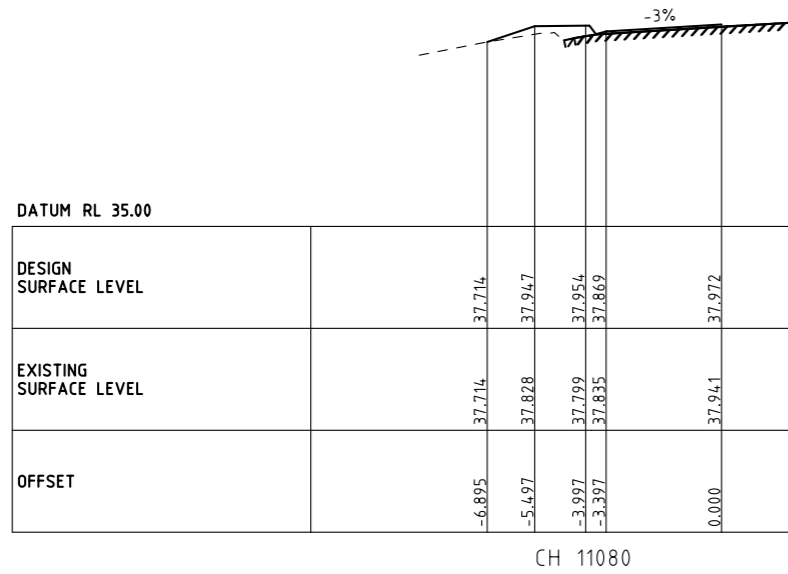
Client: CARDINIA SHIRE COUNCIL  
 Project: CSC  
 PART C - STATION STREET  
 STATION STREET & PRINCES HIGHWAY INTERSECTION  
 Title: CROSS SECTIONS  
 CH 11040  
 SHEET 31

Status: **FOR TENDER**  
 NOT TO BE USED FOR CONSTRUCTION PURPOSES  
 Date: 23.02.21  
 Scale: H 1:200; V 1:100  
 Drawing Number: V191441-CI-DG-4331  
 Revision: 4

BY: \$USERS

DATE PLOTTED: 25/10/2021 7:11:32 PM

CAD File: M:\2019\1001\_1500\191441\_CSC\_Design\_of\_6\_Intersections\Civil\Drafting\Part C - Station Street\191441-CI-DG-4332.dgn



Rev	Date	Description	Drawn	Appr.
4	25.10.21	ISSUE FOR TENDER	RY	PC
3	07.09.21	DETAIL DESIGN ISSUE	KP	PC
2	16.08.21	ISSUE FOR TENDER	KP	PC
1	23.02.21	PRELIMINARY ISSUE	KP	PC

© Cardno Limited All Rights Reserved.  
 This document is produced by Cardno Limited solely for the benefit of and use by the client in accordance with the terms of the retainer. Cardno Limited does not and shall not assume any responsibility or liability whatsoever to any third party arising out of any use or reliance by third party on the content of this document.

0 1 2 4  
 1:200 @ A3

**WARNING**  
 BEWARE OF UNDERGROUND SERVICES  
 THE LOCATIONS OF UNDERGROUND SERVICES SHOWN ARE APPROXIMATE ONLY AND THEIR EXACT POSITION SHOULD BE PROVEN ON SITE.



Drawn	K.PELLOSIS	Client	CARDINIA SHIRE COUNCIL
Designed	C.MENDOZA	Project	CSC PART C - STATION STREET STATION STREET & PRINCES HIGHWAY INTERSECTION
Checked	P.CHATTERLEY	Title	CROSS SECTIONS CH 11060 SHEET 32
Authorised	P.CHATTERLEY	Status	<b>FOR TENDER</b> NOT TO BE USED FOR CONSTRUCTION PURPOSES

Date	23.02.21	Scale	H 1:200; V 1:100	Site	A3
Drawing Number	V191441-CI-DG-4332	Revision	4		

BY: \$USERS\$

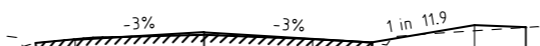
DATE PLOTTED: 25/10/2021 7:11:36 PM

CAD File: M:\2019\1001\_1500V191441\_CSC\_Design\_of\_6\_Intersections\Civil\Drafting\Part C - Station Street\191441-CH-DG-4333.dgn



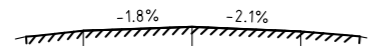
DATUM RL 32.00	
DESIGN SURFACE LEVEL	34.897, 34.993, 34.900, 34.884
EXISTING SURFACE LEVEL	34.896, 34.953, 34.868, 34.851
OFFSET	-3.200, 0.000, 3.173, 3.692

CH 50020




DATUM RL 32.00	
DESIGN SURFACE LEVEL	35.118, 35.232, 35.227, 35.132, 35.080, 35.335, 35.305, 35.301
EXISTING SURFACE LEVEL	35.128, 35.192, 35.192, 35.129, 35.078, 35.251, 35.301, 35.301
OFFSET	-3.783, 0.000, 0.022, 3.206, 4.933, 7.970, 9.470, 9.491

CH 50060



DATUM RL 32.00	
DESIGN SURFACE LEVEL	34.765, 34.822, 34.754
EXISTING SURFACE LEVEL	34.765, 34.822, 34.754
OFFSET	-3.200, 0.000, 3.198

CH 50000

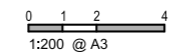


DATUM RL 32.00	
DESIGN SURFACE LEVEL	34.996, 35.093, 35.000, 34.965
EXISTING SURFACE LEVEL	34.991, 35.029, 34.979, 34.955
OFFSET	-3.249, 0.000, 3.160, 4.313

CH 50040

Rev	Date	Description	Drawn	Appr.
4	25.10.21	ISSUE FOR TENDER	RY	PC
3	07.09.21	DETAIL DESIGN ISSUE	KP	PC
2	16.08.21	ISSUE FOR TENDER	KP	PC
1	23.02.21	PRELIMINARY ISSUE	KP	PC

© Cardno Limited All Rights Reserved.  
 This document is produced by Cardno Limited solely for the benefit of and use by the client in accordance with the terms of the retainer. Cardno Limited does not and shall not assume any responsibility or liability whatsoever to any third party arising out of any use or reliance by third party on the content of this document.



**WARNING**  
 BEWARE OF UNDERGROUND SERVICES  
 THE LOCATIONS OF UNDERGROUND SERVICES SHOWN ARE APPROXIMATE ONLY AND THEIR EXACT POSITION SHOULD BE PROVEN ON SITE.

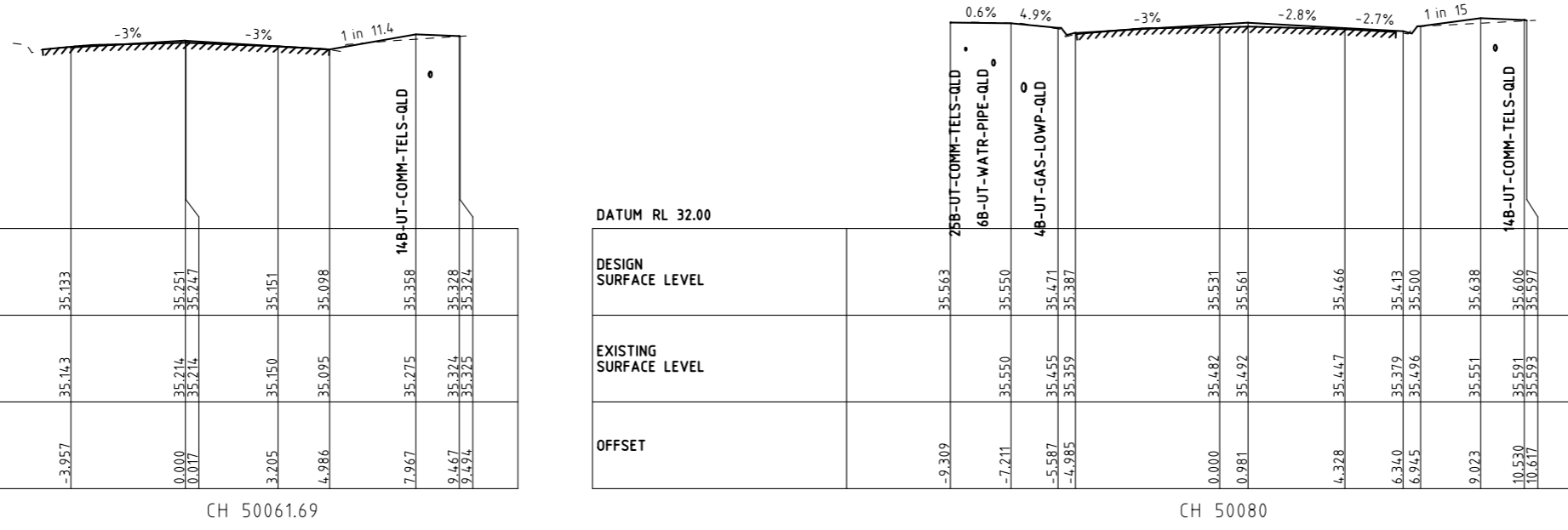
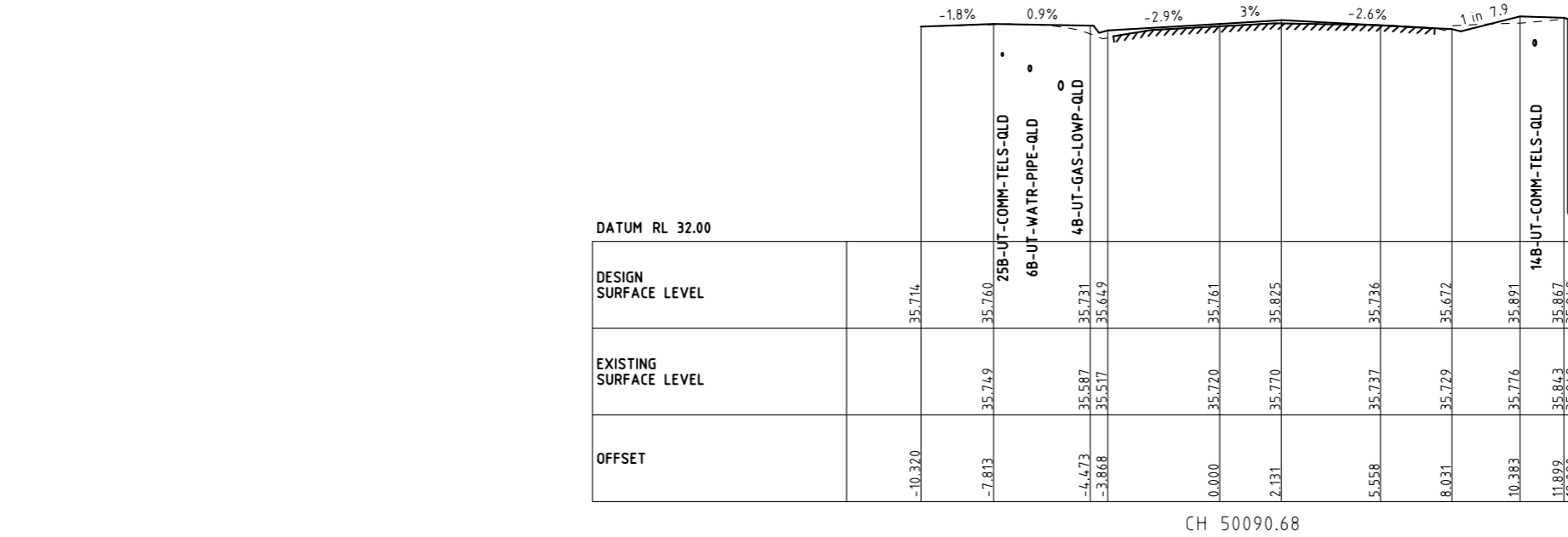


Drawn K.PELLOSIS	Client CARDINIA SHIRE COUNCIL	Status <b>FOR TENDER</b>
Designed C.MENDOZA	Project CSC PART C - STATION STREET STATION STREET & PRINCES HIGHWAY INTERSECTION	NOT TO BE USED FOR CONSTRUCTION PURPOSES
Checked P.CHATTERLEY	Title CROSS SECTIONS CH 50000 - CH 50060 SHEET 33	Date 23.02.21
Authorised P.CHATTERLEY	Drawing Number V191441-CI-DG-4333	Scale H 1:200; V 1:100
		Sheet A3
		Revision 4

BY: \$USERS\$

DATE PLOTTED: 25/10/2021 7:11:39 PM

CAD File: M:\2019\1001\_1500V191441\_CSC\_Design\_of\_6\_Intersections\Civil\Drafting\Part C - Station Street\191441-CH-DG-4334.dgn




Rev	Date	Description	Drawn	Appr.
4	25.10.21	ISSUE FOR TENDER	RY	PC
3	07.09.21	DETAIL DESIGN ISSUE	KP	PC
2	16.08.21	ISSUE FOR TENDER	KP	PC
1	23.02.21	PRELIMINARY ISSUE	KP	PC

© Cardno Limited All Rights Reserved.  
 This document is produced by Cardno Limited solely for the benefit of and use by the client in accordance with the terms of the retainer. Cardno Limited does not and shall not assume any responsibility or liability whatsoever to any third party arising out of any use or reliance by third party on the content of this document.

0 1 2 4  
1:200 @ A3

**WARNING**  
 BEWARE OF UNDERGROUND SERVICES  
 THE LOCATIONS OF UNDERGROUND SERVICES SHOWN ARE APPROXIMATE ONLY AND THEIR EXACT POSITION SHOULD BE PROVEN ON SITE.



ABN: 47 106 610 913  
 501 Swanston Street, Melbourne, VIC Australia 3000  
 Phone (+61 3) 8415 7777 Fax (+61 3) 8415 7788  
 Email: victoria@cardno.com.au Web: www.cardno.com.au/victoria

Drawn: K.PELLOSIS  
 Designed: C.MENDOZA  
 Checked: P.CHATTERLEY  
 Authorised: P.CHATTERLEY

Client: CARDINIA SHIRE COUNCIL  
 Project: CSC  
 PART C - STATION STREET  
 STATION STREET & PRINCES HIGHWAY INTERSECTION  
 Title: CROSS SECTIONS  
 CH 50061.69 & CH 50090.68  
 SHEET 34

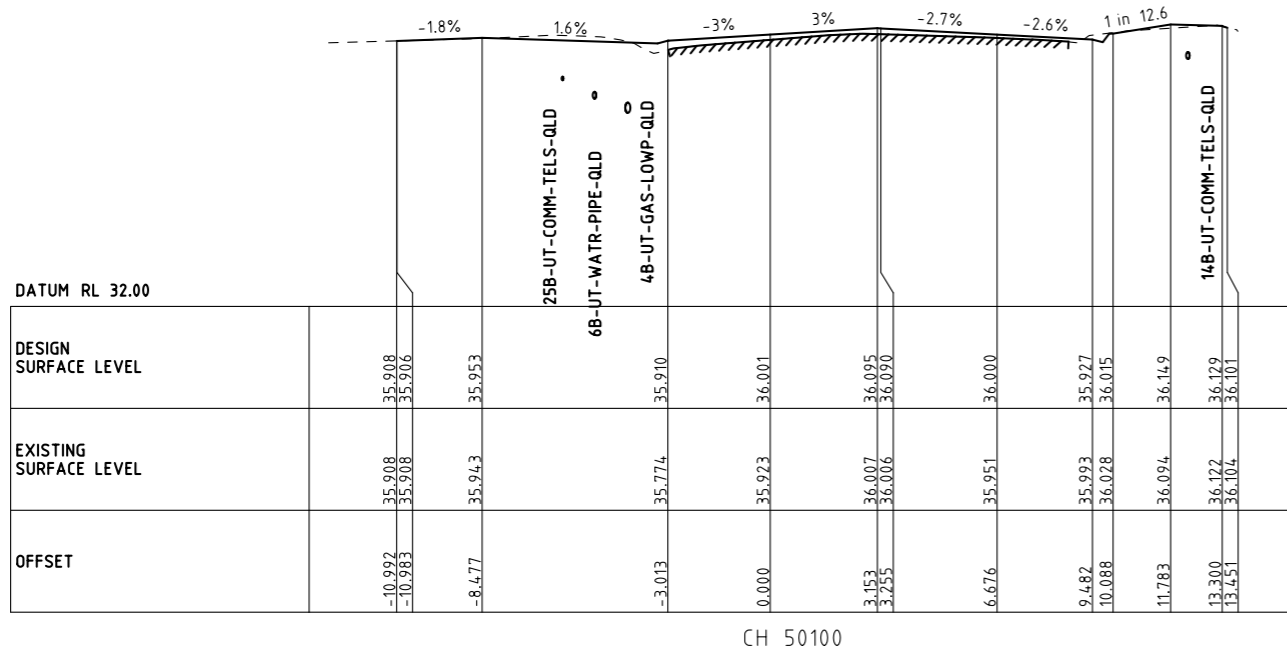
Status: **FOR TENDER**  
 NOT TO BE USED FOR CONSTRUCTION PURPOSES  
 Date: 23.02.21  
 Scale: H 1:200; V 1:100  
 Drawing Number: V191441-CI-DG-4334  
 Revision: 4



BY: \$USERS

DATE PLOTTED: 25/10/2021 7:11:43 PM

CAD File: M:\2018\1001\_1500V191441\_CSC\_Design\_of\_6\_Intersections\Civil\Drafting\Part C - Station Street\191441-CI-DG-4335.dgn




Rev	Date	Description	Drawn	Appr.
4	25.10.21	ISSUE FOR TENDER	RY	PC
3	07.09.21	DETAIL DESIGN ISSUE	KP	PC
2	16.08.21	ISSUE FOR TENDER	KP	PC
1	23.02.21	PRELIMINARY ISSUE	KP	PC

© Cardno Limited All Rights Reserved.  
 This document is produced by Cardno Limited solely for the benefit of and use by the client in accordance with the terms of the retainer. Cardno Limited does not and shall not assume any responsibility or liability whatsoever to any third party arising out of any use or reliance by third party on the content of this document.

0 1 2 4  
 1:200 @ A3

**WARNING**  
 BEWARE OF UNDERGROUND SERVICES  
 THE LOCATIONS OF UNDERGROUND SERVICES SHOWN ARE APPROXIMATE ONLY AND THEIR EXACT POSITION SHOULD BE PROVEN ON SITE.



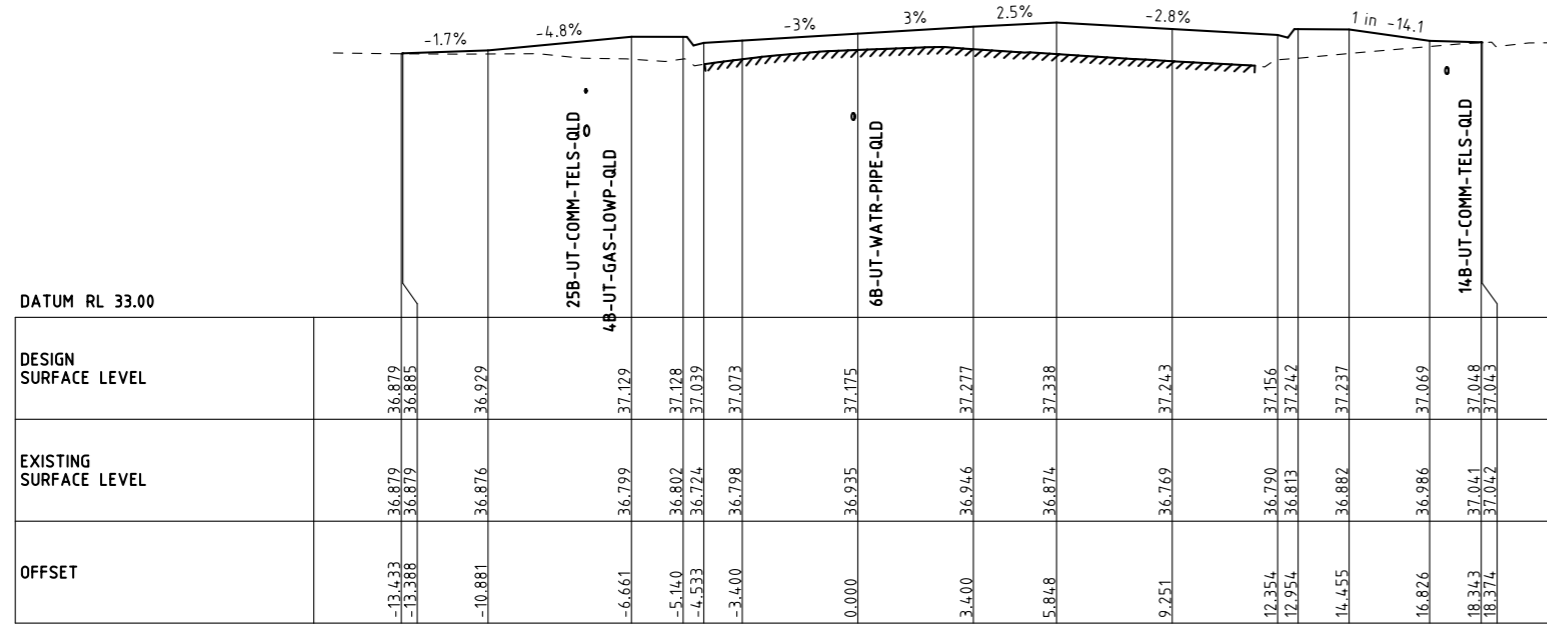
ABN: 47 106 610 913  
 501 Swanston Street, Melbourne, VIC Australia 3000  
 Phone (+61 3) 8415 7777 Fax (+61 3) 8415 7788  
 Email: victoria@cardno.com.au Web: www.cardno.com.au/victoria

Drawn K.PELLOSIS	Client CARDINIA SHIRE COUNCIL	Status <b>FOR TENDER</b>
Designed C.MENDOZA	Project CSC PART C - STATION STREET STATION STREET & PRINCES HIGHWAY INTERSECTION	NOT TO BE USED FOR CONSTRUCTION PURPOSES
Checked P.CHATTERLEY	Title CROSS SECTIONS CH 50100 SHEET 35	Date 23.02.21
Authorised P.CHATTERLEY	Drawing Number V191441-CI-DG-4335	Scale H 1:200; V 1:100
		Sheet A3
		Revision 4

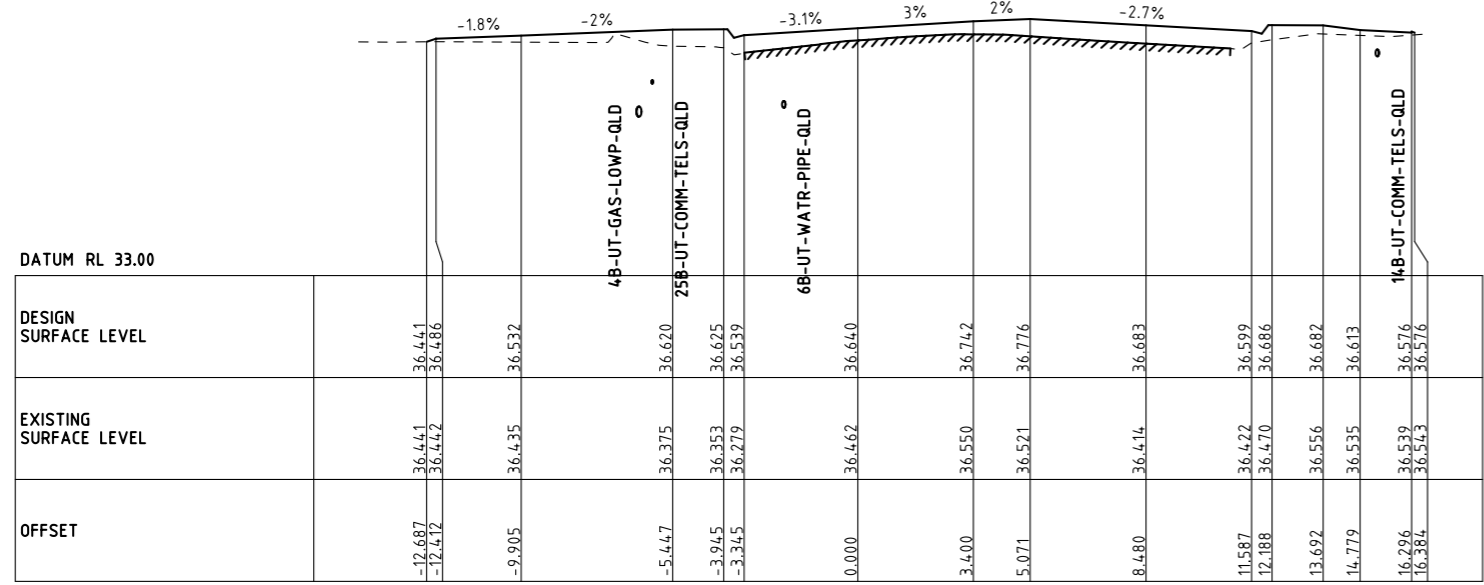
BY: \$USERS\$

DATE PLOTTED: 25/10/2021 7:11:47 PM

CAD File: M:\2019\1001\_1500V191441\_CSC\_Design\_of\_6\_Intersections\Civil\Drafting\Part C - Station Street\191441-CH-DG-4336.dgn



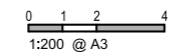
CH 50133.66



CH 50120

Rev	Date	Description	Drawn	Appr.
4	25.10.21	ISSUE FOR TENDER	RY	PC
3	07.09.21	DETAIL DESIGN ISSUE	KP	PC
2	16.08.21	ISSUE FOR TENDER	KP	PC
1	23.02.21	PRELIMINARY ISSUE	KP	PC

© Cardno Limited All Rights Reserved.  
 This document is produced by Cardno Limited solely for the benefit of and use by the client in accordance with the terms of the retainer. Cardno Limited does not and shall not assume any responsibility or liability whatsoever to any third party arising out of any use or reliance by third party on the content of this document.



**WARNING**  
 BEWARE OF UNDERGROUND SERVICES  
 THE LOCATIONS OF UNDERGROUND SERVICES SHOWN ARE APPROXIMATE ONLY AND THEIR EXACT POSITION SHOULD BE PROVEN ON SITE.

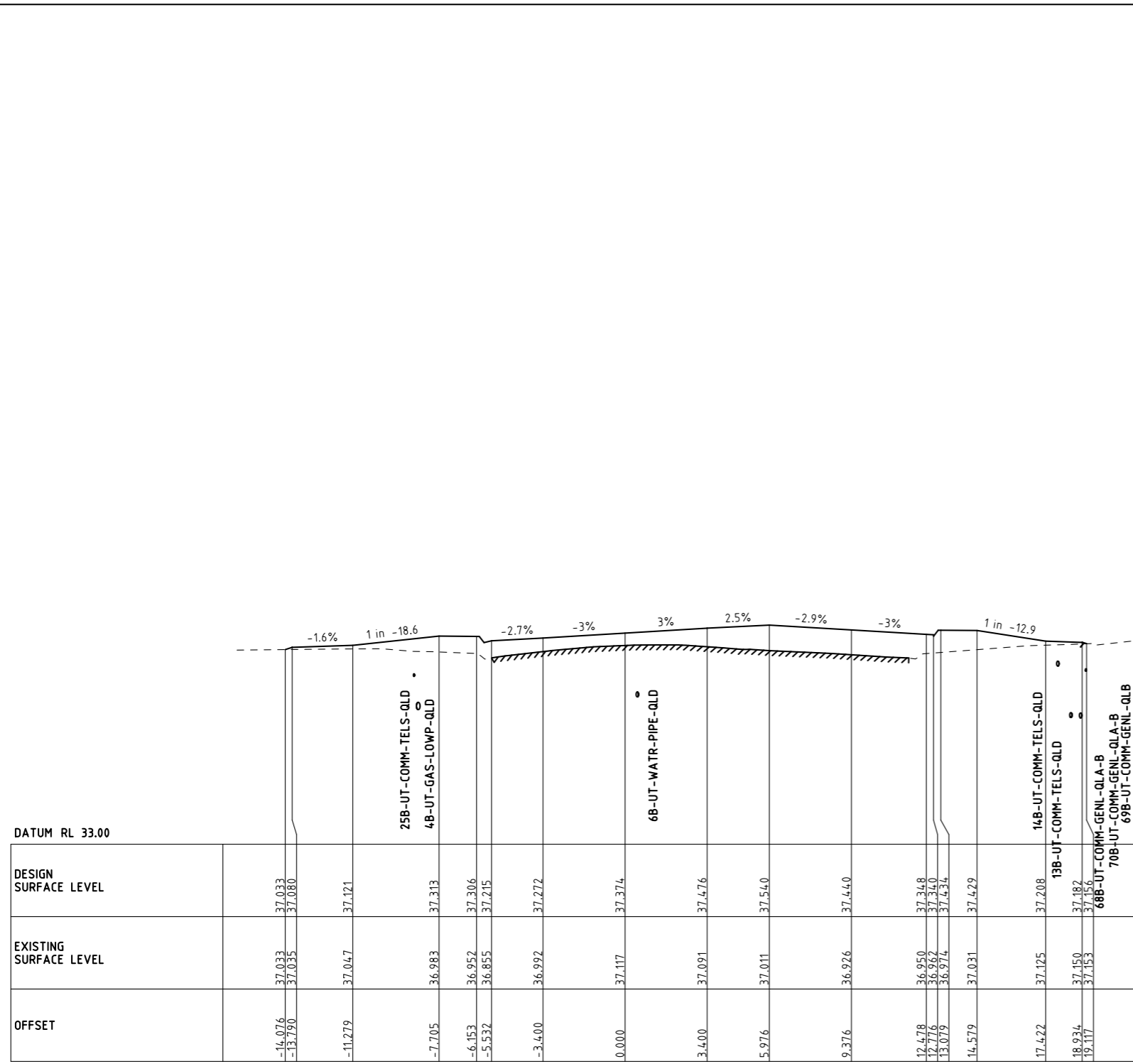


Drawn K.PELLOSIS	Client CARDINIA SHIRE COUNCIL	Status <b>FOR TENDER</b>
Designed C.MENDOZA	Project CSC PART C - STATION STREET STATION STREET & PRINCES HIGHWAY INTERSECTION	NOT TO BE USED FOR CONSTRUCTION PURPOSES
Checked P.CHATTERLEY	Title CROSS SECTIONS CH 50120 & CH 50133.66	Date 23.02.21
Authorised P.CHATTERLEY	Drawing Number V191441-CI-DG-4336	Scale H 1:200; V 1:100
	SHEET 36	Size A3
		Revision 4

BY: \$USERS

DATE PLOTTED: 25/10/2021 7:11:50 PM

CAD File: M:\2019\1001\_1500V191441\_CSC\_Design\_of\_6\_Intersection\CH\IDrafting\Part C - Station Street\191441-CI-DG-4337.dgn



DESIGN SURFACE LEVEL	EXISTING SURFACE LEVEL	OFFSET
37.033	37.033	-14.076
37.080	37.035	-13.790
37.121	37.047	-11.279
37.313	36.983	-7.705
37.306	36.952	-6.153
37.215	36.855	-5.532
37.272	36.992	-3.400
37.374	37.117	0.000
37.476	37.091	3.400
37.540	37.011	5.976
37.440	36.926	9.376
37.348	36.950	12.478
37.340	36.962	12.776
37.434	36.974	13.079
37.429	37.031	14.579
37.208	37.195	17.422
37.182	37.150	18.934
37.156	37.153	19.117


CH 50138.3

Rev	Date	Description	Drawn	Appr.
4	25.10.21	ISSUE FOR TENDER	RY	PC
3	07.09.21	DETAIL DESIGN ISSUE	KP	PC
2	16.08.21	ISSUE FOR TENDER	KP	PC
1	23.02.21	PRELIMINARY ISSUE	KP	PC

© Cardno Limited All Rights Reserved.  
 This document is produced by Cardno Limited solely for the benefit of and use by the client in accordance with the terms of the retainer. Cardno Limited does not and shall not assume any responsibility or liability whatsoever to any third party arising out of any use or reliance by third party on the content of this document.

0 1 2 4  
 1:200 @ A3

**WARNING**  
 BEWARE OF UNDERGROUND SERVICES  
 THE LOCATIONS OF UNDERGROUND SERVICES SHOWN ARE APPROXIMATE ONLY AND THEIR EXACT POSITION SHOULD BE PROVEN ON SITE.



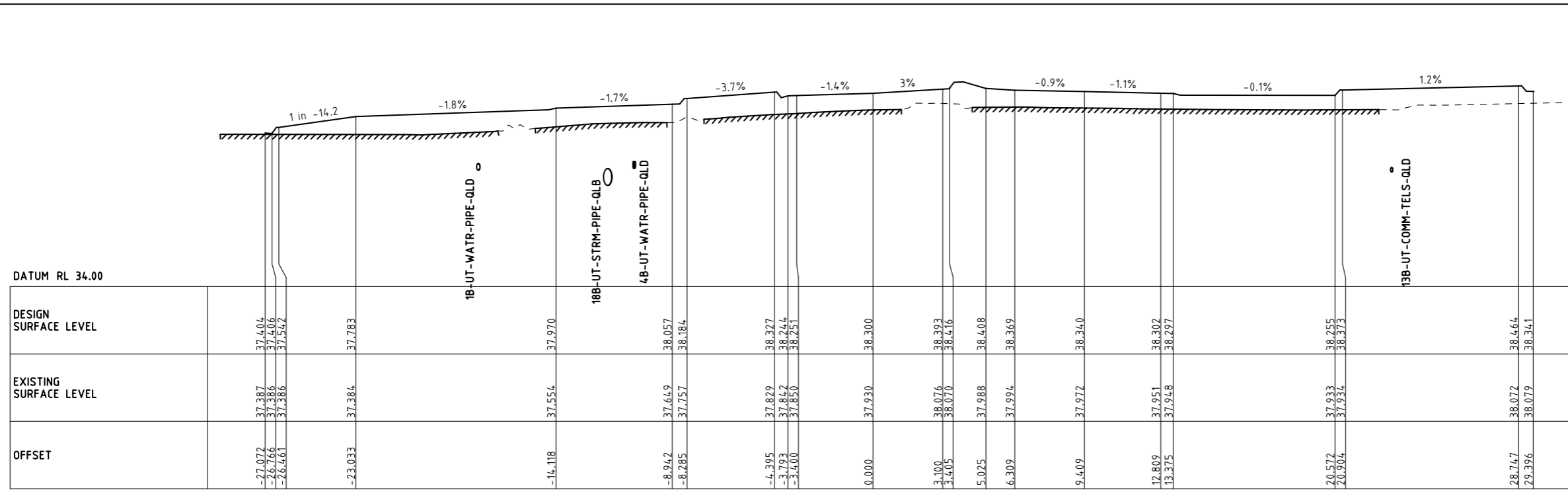
ABN: 47 106 610 913  
 501 Swanston Street, Melbourne, VIC Australia 3000  
 Phone (+61 3) 8415 7777 Fax (+61 3) 8415 7788  
 Email: victoria@cardno.com.au Web: www.cardno.com.au/victoria

Drawn K.PELLOSIS	Client CARDINIA SHIRE COUNCIL	Status <b>FOR TENDER</b>
Designed C.MENDOZA	Project CSC PART C - STATION STREET STATION STREET & PRINCES HIGHWAY INTERSECTION	NOT TO BE USED FOR CONSTRUCTION PURPOSES
Checked P.CHATTERLEY	Title CROSS SECTIONS CH 50138.3 SHEET 37	Date 23.02.21
Authorised P.CHATTERLEY		Scale H 1:200; V 1:100
		Sheet A3
		Revision 4
		Drawing Number V191441-CI-DG-4337

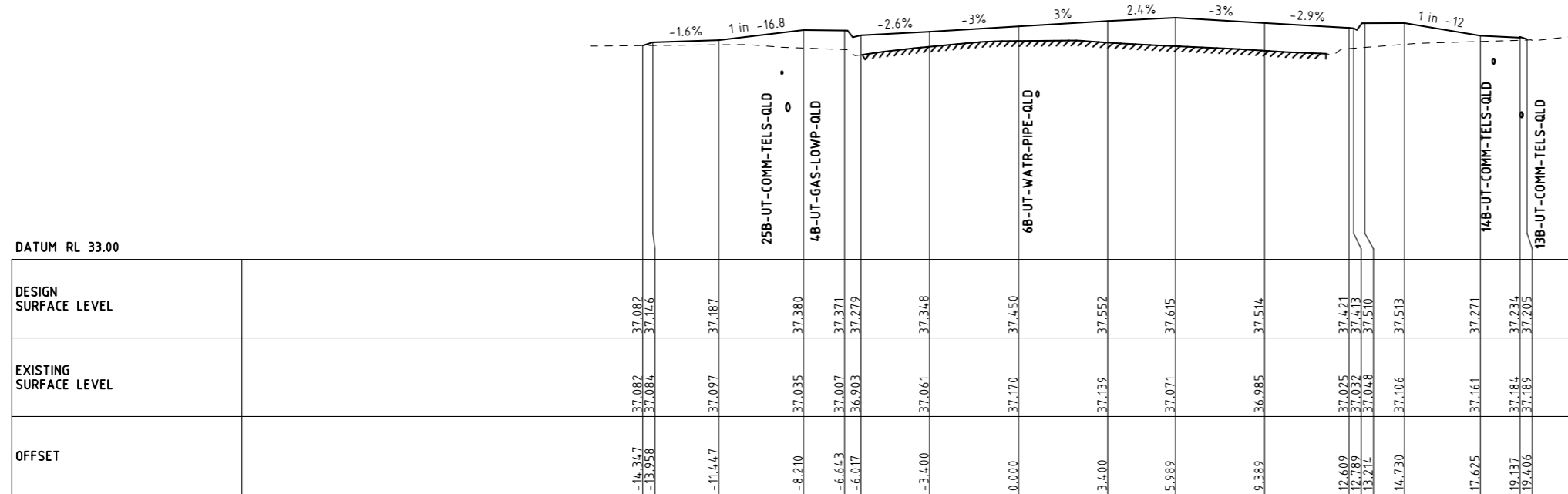
BY: \$USERS

DATE PLOTTED: 25/10/2021 7:11:55 PM

CAD File: M:\2018\1001\_1500V191441\_CSC\_Design\_of\_6\_Intersections\Civil\Drafting\Part C - Station Street\191441-CH-DG-4338.dgn



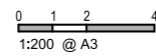
CH 50160



CH 50140

Rev	Date	Description	Drawn	Appr.
4	25.10.21	ISSUE FOR TENDER	RY	PC
3	07.09.21	DETAIL DESIGN ISSUE	KP	PC
2	16.08.21	ISSUE FOR TENDER	KP	PC
1	23.02.21	PRELIMINARY ISSUE	KP	PC

© Cardno Limited All Rights Reserved.  
 This document is produced by Cardno Limited solely for the benefit of and use by the client in accordance with the terms of the retainer. Cardno Limited does not and shall not assume any responsibility or liability whatsoever to any third party arising out of any use or reliance by third party on the content of this document.



**WARNING**  
 BEWARE OF UNDERGROUND SERVICES  
 THE LOCATIONS OF UNDERGROUND SERVICES SHOWN ARE APPROXIMATE ONLY AND THEIR EXACT POSITION SHOULD BE PROVEN ON SITE.

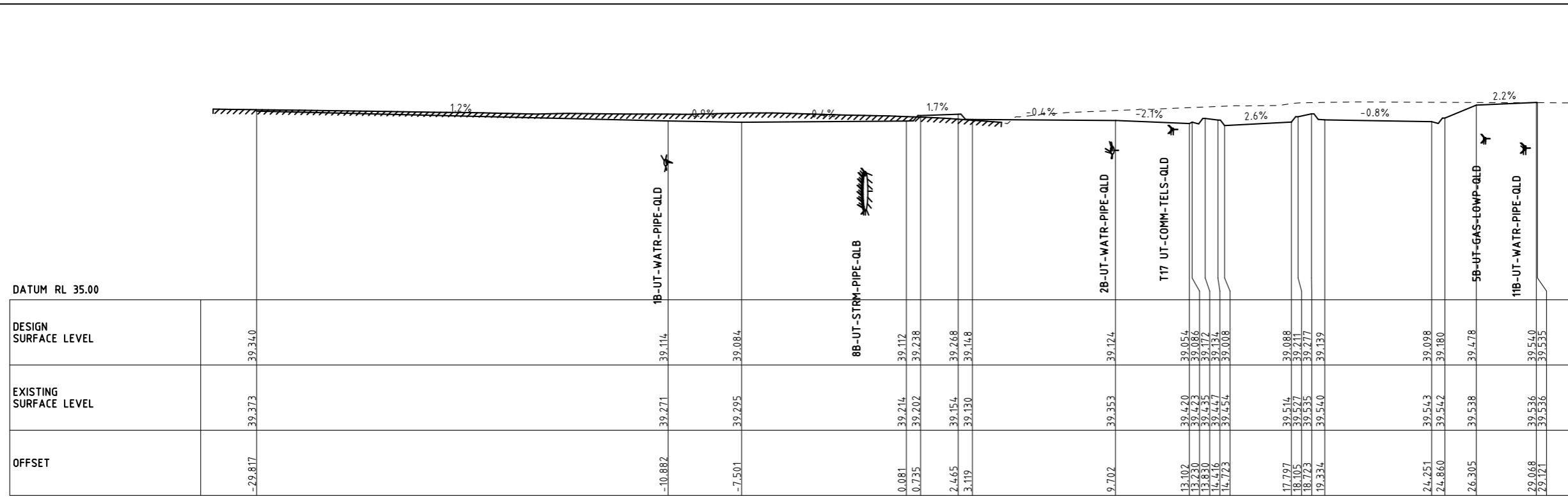


Drawn K.PELLOSIS	Client CARDINIA SHIRE COUNCIL	Status <b>FOR TENDER</b>
Designed C.MENDOZA	Project CSC PART C - STATION STREET STATION STREET & PRINCES HIGHWAY INTERSECTION	NOT TO BE USED FOR CONSTRUCTION PURPOSES
Checked P.CHATTERLEY	Title CROSS SECTIONS CH 50140 & CH 50160 SHEET 38	Date 23.02.21
Authorised P.CHATTERLEY	Drawing Number V191441-CI-DG-4338	Scale H 1:200; V 1:100
		Size A3
		Revision 4

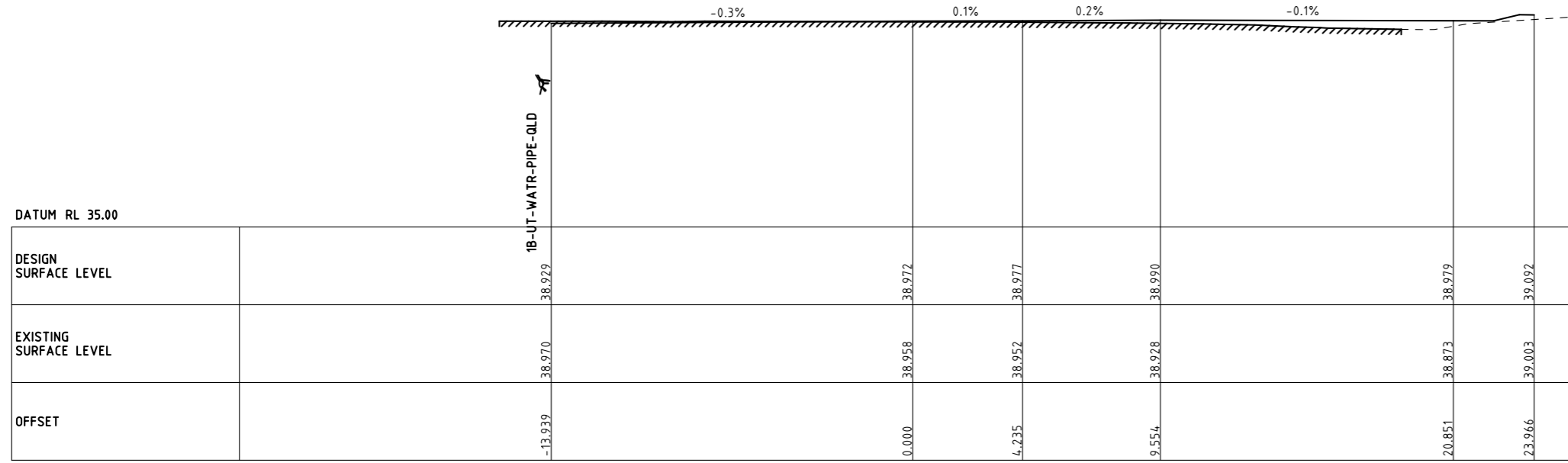
BY: SUSERS

DATE PLOTTED: 25/10/2021 7:11:58 PM

CAD File: M:\2019\1001\_1500V191441\_CSC\_Design\_of\_6\_Intersections\Civil\Drafting\Part C - Station Street\191441-CH-DG-4339.dgn



CH 50200




CH 50180

Rev	Date	Description	Drawn	Appr.
4	25.10.21	ISSUE FOR TENDER	RY	PC
3	07.09.21	DETAIL DESIGN ISSUE	KP	PC
2	16.08.21	ISSUE FOR TENDER	KP	PC
1	23.02.21	PRELIMINARY ISSUE	KP	PC

© Cardno Limited All Rights Reserved.  
 This document is produced by Cardno Limited solely for the benefit of and use by the client in accordance with the terms of the retainer. Cardno Limited does not and shall not assume any responsibility or liability whatsoever to any third party arising out of any use or reliance by third party on the content of this document.

0 1 2 4  
 1:200 @ A3

**WARNING**  
 BEWARE OF UNDERGROUND SERVICES  
 THE LOCATIONS OF UNDERGROUND SERVICES SHOWN ARE APPROXIMATE ONLY AND THEIR EXACT POSITION SHOULD BE PROVEN ON SITE.




Drawn	K.PELLOSIS	Client	CARDINIA SHIRE COUNCIL
Designed	C.MENDOZA	Project	CSC PART C - STATION STREET STATION STREET & PRINCES HIGHWAY INTERSECTION
Checked	P.CHATTERLEY	Title	CROSS SECTIONS CH 50180 & CH 50200 SHEET 39
Authorised	P.CHATTERLEY	Status	<b>FOR TENDER</b> NOT TO BE USED FOR CONSTRUCTION PURPOSES

Date	23.02.21	Scale	H 1:200; V 1:100	Size	A3
Drawing Number	V191441-CI-DG-4339			Revision	4

BY: \$USERS

DATE PLOTTED: 25/10/2021 7:12:02 PM

CAD File: M:\2019\1001\_1500V191441\_CSC\_Design\_of\_6\_Intersection\CV\IDrafting\Part C - Station Street\191441-CI-DG-4340.dgn



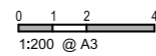
DATUM RL 30.00

DESIGN SURFACE LEVEL	EXISTING SURFACE LEVEL	OFFSET
39.857	39.864	-10.487
39.862	39.861	-10.461
39.838	39.796	-8.949
39.714	39.616	-5.301
39.632	39.666	-4.695
39.783	39.772	0.000
39.917	39.759	0.600
39.907	39.728	1.687
39.820	39.711	2.289
39.876	39.694	2.892
39.861	39.901	6.292
39.895	39.901	9.692
39.842	39.860	13.092
39.794	39.891	16.210
39.660	39.954	20.980
39.742	39.973	21.589
39.963	40.015	22.884
40.006		25.445

CH 50220

Rev	Date	Description	Drawn	Appr.
4	25.10.21	ISSUE FOR TENDER	RY	PC
3	07.09.21	DETAIL DESIGN ISSUE	KP	PC
2	16.08.21	ISSUE FOR TENDER	KP	PC
1	23.02.21	PRELIMINARY ISSUE	KP	PC

© Cardno Limited All Rights Reserved.  
This document is produced by Cardno Limited solely for the benefit of and use by the client in accordance with the terms of the retainer. Cardno Limited does not and shall not assume any responsibility or liability whatsoever to any third party arising out of any use or reliance by third party on the content of this document.



**WARNING**  
BEWARE OF UNDERGROUND SERVICES  
THE LOCATIONS OF UNDERGROUND SERVICES SHOWN ARE APPROXIMATE ONLY AND THEIR EXACT POSITION SHOULD BE PROVEN ON SITE.



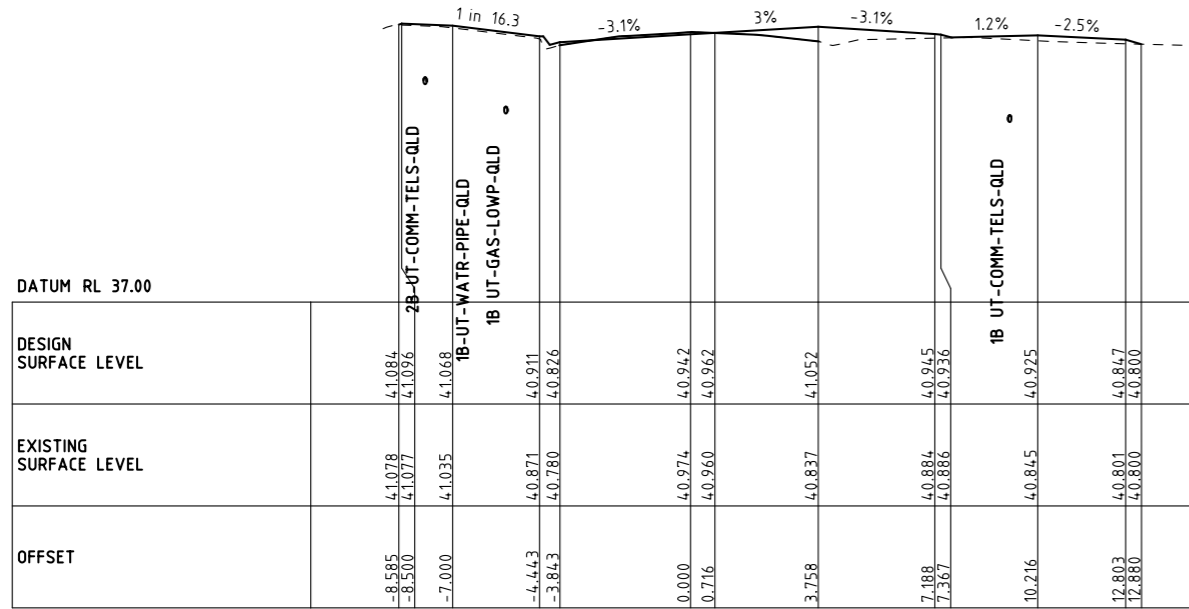
Drawn K.PELLOSIS	Client CARDINIA SHIRE COUNCIL	Status <b>FOR TENDER</b>
Designed C.MENDOZA	Project CSC PART C - STATION STREET STATION STREET & PRINCES HIGHWAY INTERSECTION	NOT TO BE USED FOR CONSTRUCTION PURPOSES
Checked P.CHATTERLEY	Title CROSS SECTIONS CH 50220 SHEET 40	Date 23.02.21
Authorised P.CHATTERLEY	Drawing Number V191441-CI-DG-4340	Scale H 1:200; V 1:100
		Sheet A3
		Revision 4



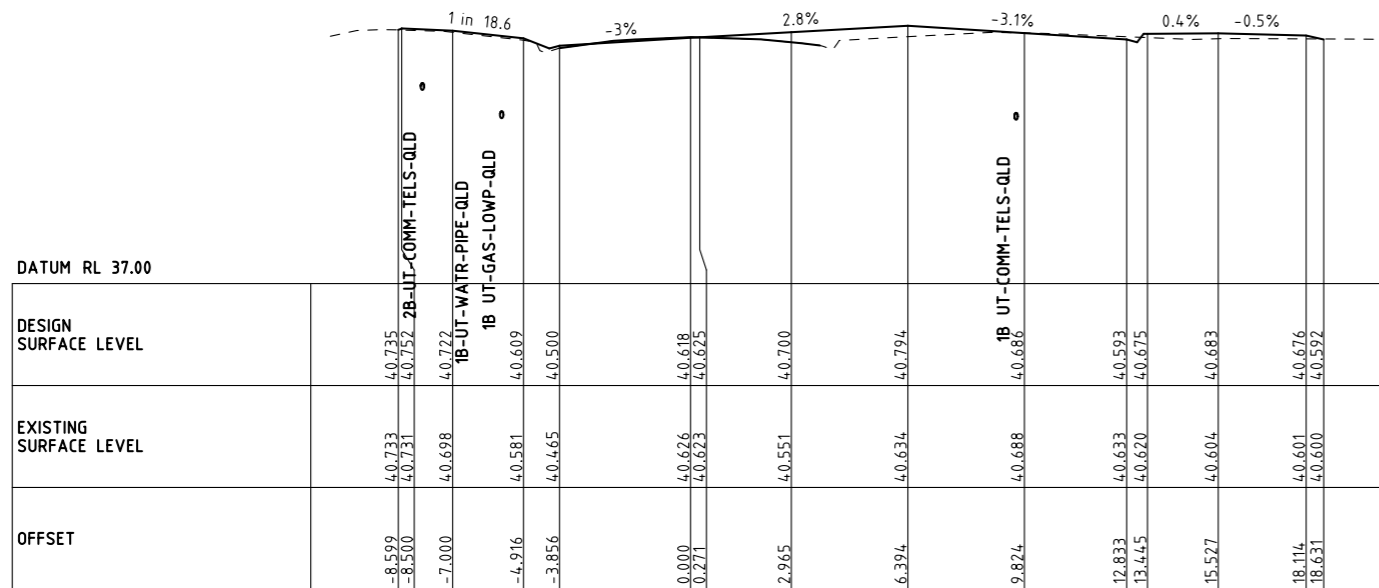
BY: \$USERS\$

DATE PLOTTED: 25/10/2021 7:12:09 PM

CAD File: M:\2019\1001\_1500V191441\_CSC\_Design\_of\_6\_Intersections\Civil\Drafting\Part C - Station Street\191441-CH-DG-4342.dgn



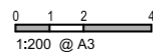
CH 50280



CH 50260

Rev	Date	Description	Drawn	Appr.
4	25.10.21	ISSUE FOR TENDER	RY	PC
3	07.09.21	DETAIL DESIGN ISSUE	KP	PC
2	16.08.21	ISSUE FOR TENDER	KP	PC
1	23.02.21	PRELIMINARY ISSUE	KP	PC

© Cardno Limited All Rights Reserved.  
This document is produced by Cardno Limited solely for the benefit of and use by the client in accordance with the terms of the retainer. Cardno Limited does not and shall not assume any responsibility or liability whatsoever to any third party arising out of any use or reliance by third party on the content of this document.



**WARNING**  
BEWARE OF UNDERGROUND SERVICES  
THE LOCATIONS OF UNDERGROUND SERVICES SHOWN ARE APPROXIMATE ONLY AND THEIR EXACT POSITION SHOULD BE PROVEN ON SITE.

ABN: 47 106 610 913  
501 Swanston Street, Melbourne, VIC Australia 3000  
Phone (+61 3) 8415 7777 Fax (+61 3) 8415 7788  
Email: victoria@cardno.com.au Web: www.cardno.com.au/victoria

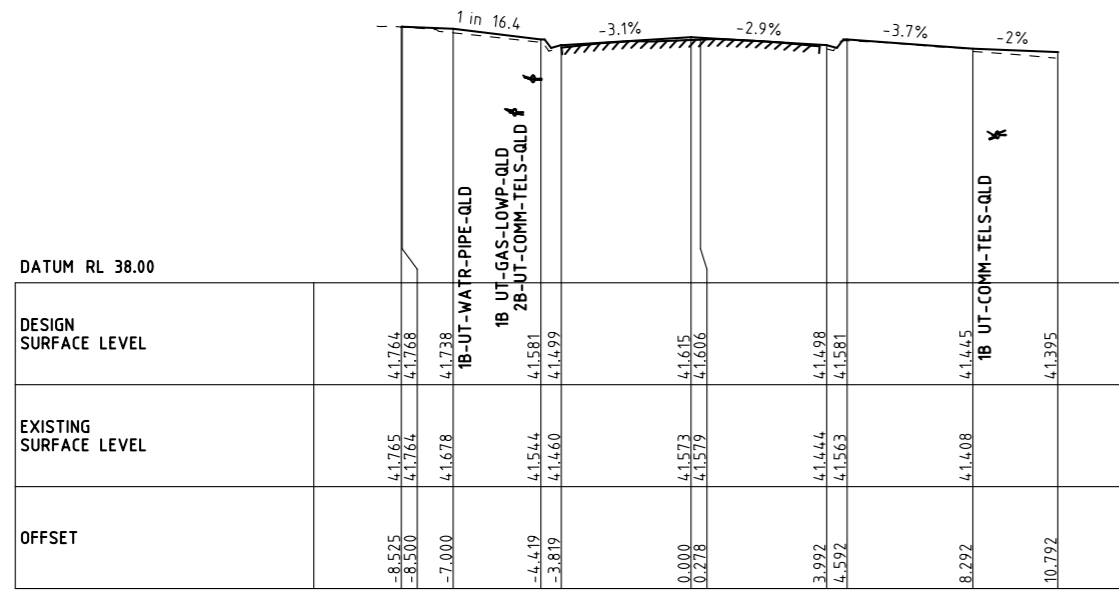
Drawn K.PELLOSIS	Client CARDINIA SHIRE COUNCIL	Status <b>FOR TENDER</b>
Designed C.MENDOZA	Project CSC PART C - STATION STREET STATION STREET & PRINCES HIGHWAY INTERSECTION	NOT TO BE USED FOR CONSTRUCTION PURPOSES
Checked P.CHATTERLEY	Title CROSS SECTIONS CH 50260 & CH 50280 SHEET 42	Date 23.02.21
Authorised P.CHATTERLEY	Drawing Number V191441-CI-DG-4342	Scale H 1:200; V 1:100
		Sheet A3
		Revision 4



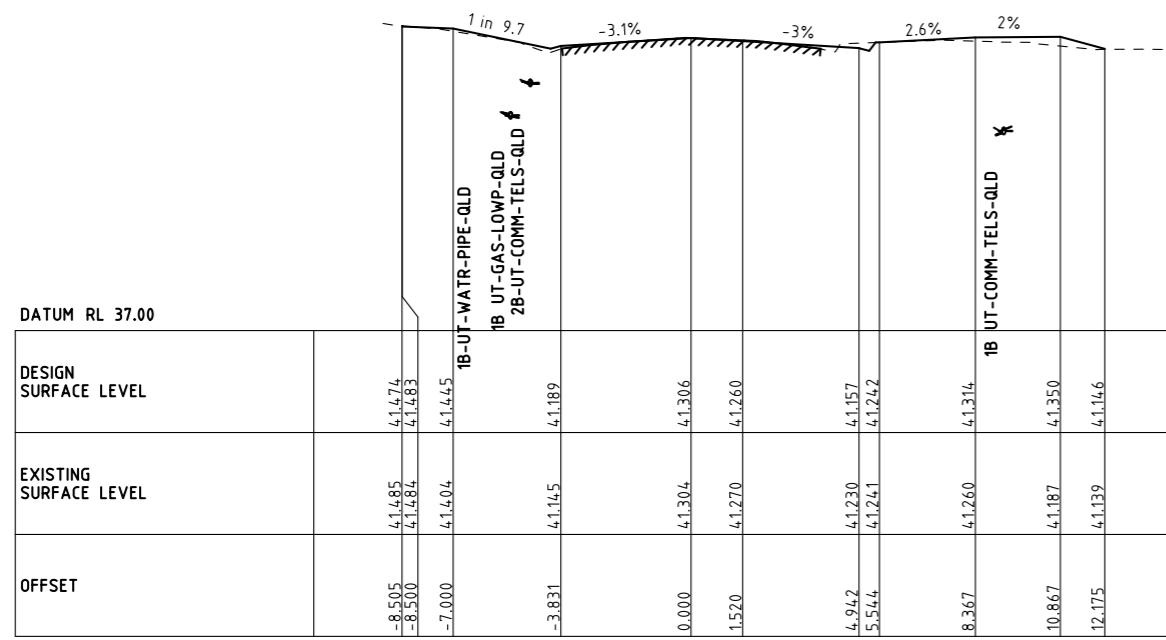
BY: SUSERS

DATE PLOTTED: 25/10/2021 7:12:12 PM

CAD File: M:\2018\1001\_1500V191441\_CSC\_Design\_of\_6\_Intersections\Civil\Drafting\Part C - Station Street\191441-CH-DG-4343.dgn



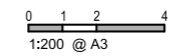
CH 50320



CH 50300

Rev	Date	Description	Drawn	Appr.
4	25.10.21	ISSUE FOR TENDER	RY	PC
3	07.09.21	DETAIL DESIGN ISSUE	KP	PC
2	16.08.21	ISSUE FOR TENDER	KP	PC
1	23.02.21	PRELIMINARY ISSUE	KP	PC

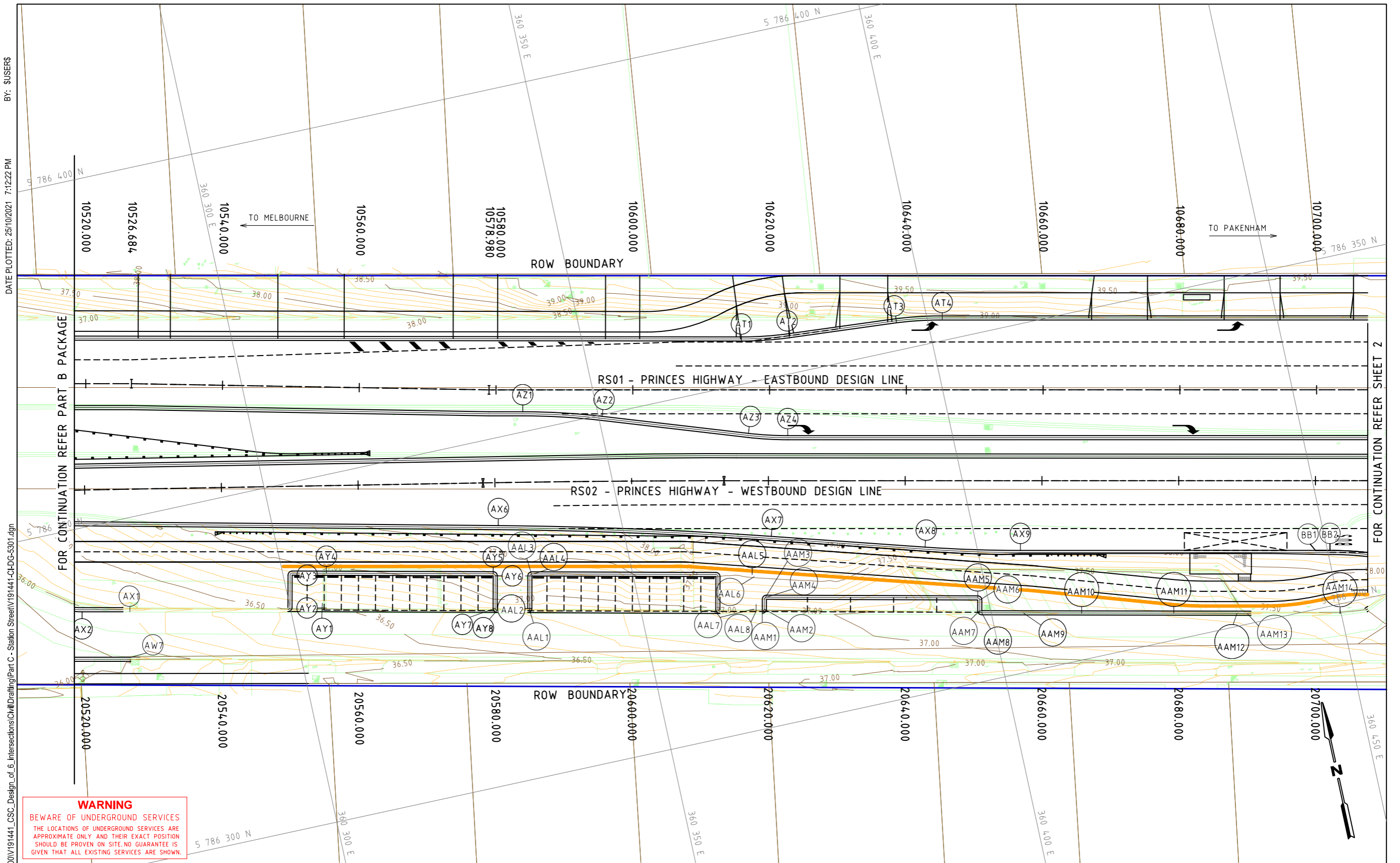
© Cardno Limited All Rights Reserved.  
 This document is produced by Cardno Limited solely for the benefit of and use by the client in accordance with the terms of the retainer. Cardno Limited does not and shall not assume any responsibility or liability whatsoever to any third party arising out of any use or reliance by third party on the content of this document.



**WARNING**  
 BEWARE OF UNDERGROUND SERVICES  
 THE LOCATIONS OF UNDERGROUND SERVICES SHOWN ARE APPROXIMATE ONLY AND THEIR EXACT POSITION SHOULD BE PROVEN ON SITE.



Drawn K.PELLOSIS	Client CARDINIA SHIRE COUNCIL	Status <b>FOR TENDER</b>
Designed C.MENDOZA	Project CSC PART C - STATION STREET STATION STREET & PRINCES HIGHWAY INTERSECTION	NOT TO BE USED FOR CONSTRUCTION PURPOSES
Checked P.CHATTERLEY	Title CROSS SECTIONS CH 50300 & CH 50320 SHEET 43	Date 23.02.21
Authorised P.CHATTERLEY	Drawing Number V191441-CI-DG-4343	Scale H 1:200; V 1:100
		Sheet A3
		Revision 4



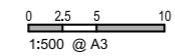
DATE PLOTTED: 25/10/2021 7:12:22 PM  
BY: \$USERS

CAD File: M:\2019\1001\_15000\191441\_CSC\_Design\_of\_6\_Intersections\Civil\Drafting\Part C - Station Street\191441-CI-DG-5301.dgn

**WARNING**  
BEWARE OF UNDERGROUND SERVICES  
THE LOCATIONS OF UNDERGROUND SERVICES ARE APPROXIMATE ONLY AND THEIR EXACT POSITION SHOULD BE PROVEN ON SITE. NO GUARANTEE IS GIVEN THAT ALL EXISTING SERVICES ARE SHOWN.

Rev	Date	Description	Drawn	Appr.
3	25.10.21	ISSUE FOR TENDER	RY	PC
2	07.09.21	DETAIL DESIGN ISSUE	KP	PC
1	16.08.21	ISSUE FOR TENDER	KP	PC

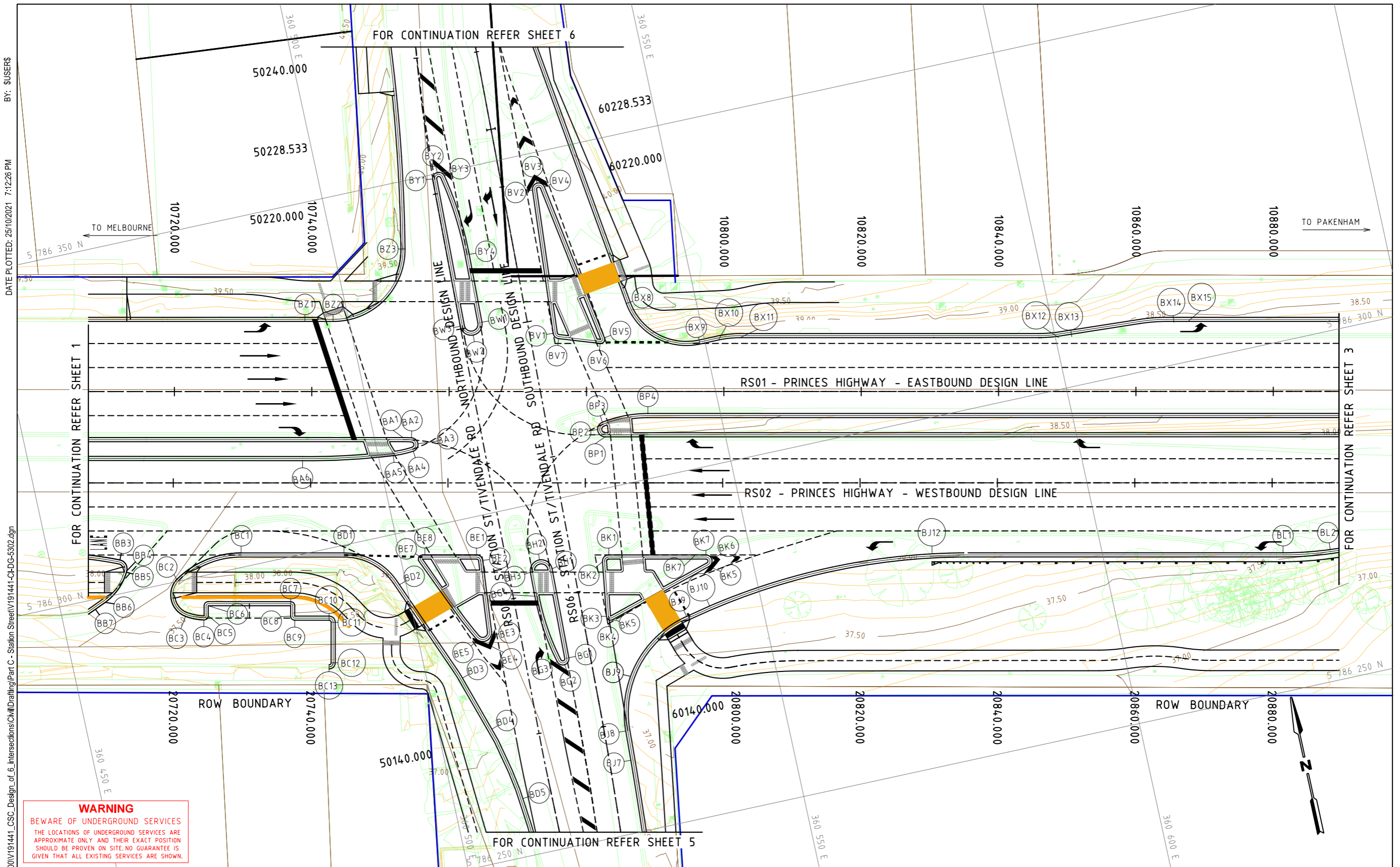
© Cardno Limited All Rights Reserved.  
This document is produced by Cardno Limited solely for the benefit of and use by the client in accordance with the terms of the retainer. Cardno Limited does not and shall not assume any responsibility or liability whatsoever to any third party arising out of any use or reliance by third party on the content of this document.



**WARNING**  
BEWARE OF UNDERGROUND SERVICES  
THE LOCATIONS OF UNDERGROUND SERVICES ARE APPROXIMATE ONLY AND THEIR EXACT POSITION SHOULD BE PROVEN ON SITE.

ABN: 47 106 610 913  
501 Swanston Street, Melbourne, VIC Australia 3000  
Phone (+61 3) 8415 7777 Fax (+61 3) 8415 7788  
Email: victoria@cardno.com.au Web: www.cardno.com.au/victoria

Drawn K.PELLOSIS	Client CARDINIA SHIRE COUNCIL	Status <b>FOR TENDER</b>
Designed C.MENDOZA	Project CSC PART C - STATION STREET STATION STREET & PRINCES HIGHWAY INTERSECTION	NOT TO BE USED FOR CONSTRUCTION PURPOSES
Checked P.CHATTERLEY	Title SETOUT PLAN SHEET 1	Date 16.08.21
Authorised P.CHATTERLEY		Scale 1:500
		Size A3
		Drawing Number V191441-CI-DG-5301
		Revision 3



**WARNING**  
BEWARE OF UNDERGROUND SERVICES  
THE LOCATIONS OF UNDERGROUND SERVICES ARE APPROXIMATE ONLY AND THEIR EXACT POSITION SHOULD BE PROVEN ON SITE. NO GUARANTEE IS GIVEN THAT ALL EXISTING SERVICES ARE SHOWN.

CAD File: M:\2019\1001\_1500V191441\_CSC\_Design\_of\_6\_Intersections\Civil\Drafting\Part C - Station Street\191441-CI-DG-5302.dgn

DATE PLOTTED: 25/10/2021 7:12:26 PM  
BY: SUSERS

Rev	Date	Description	Drawn	Appr.
3	25.10.21	ISSUE FOR TENDER	RY	PC
2	07.09.21	DETAIL DESIGN ISSUE	KP	PC
1	16.08.21	ISSUE FOR TENDER	KP	PC

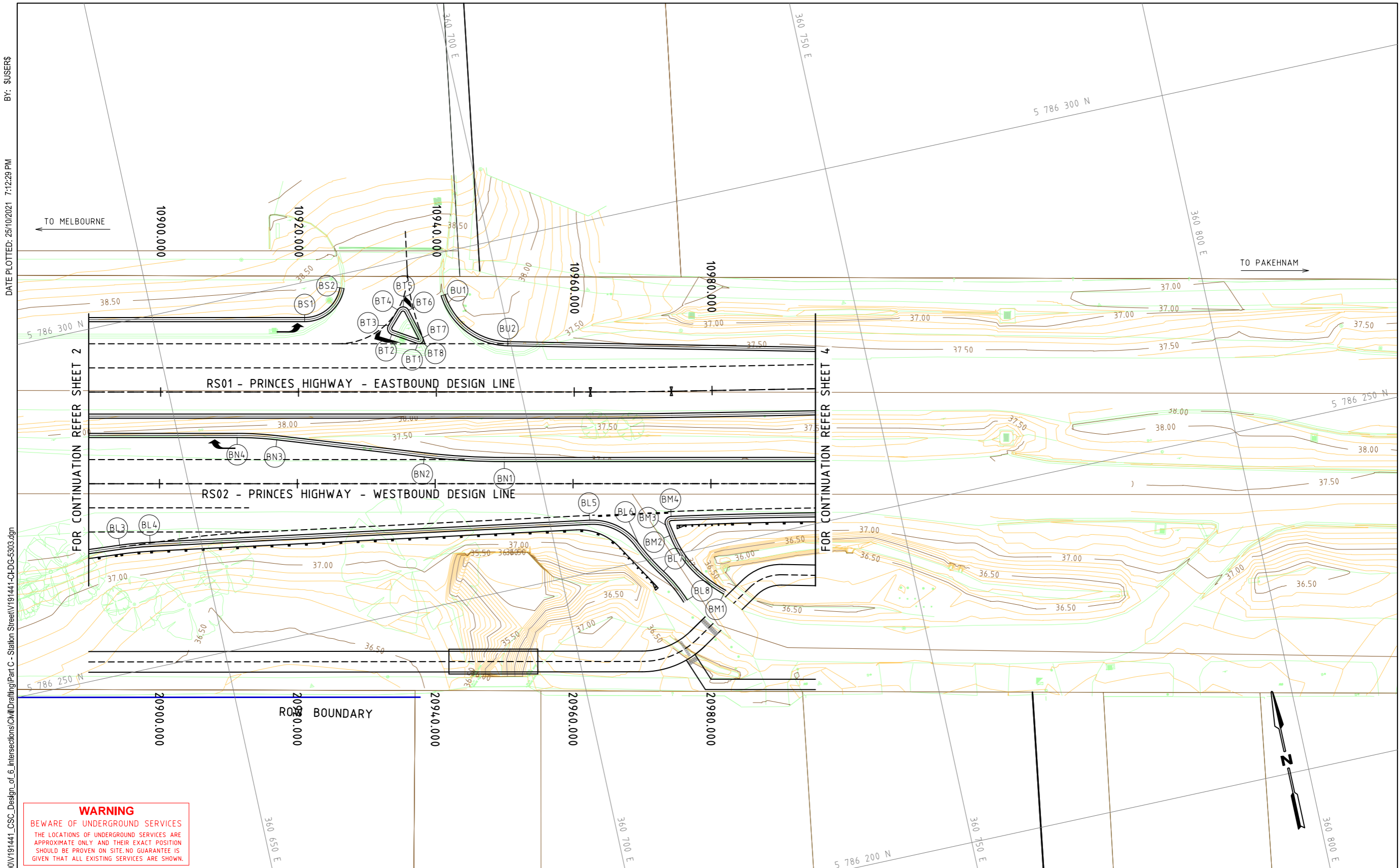
© Cardno Limited All Rights Reserved.  
This document is produced by Cardno Limited solely for the benefit of and use by the client in accordance with the terms of the retainer. Cardno Limited does not and shall not assume any responsibility or liability whatsoever to any third party arising out of any use or reliance by third party on the content of this document.

0 2.5 5 10  
1:500 @ A4

**WARNING**  
BEWARE OF UNDERGROUND SERVICES  
THE LOCATIONS OF UNDERGROUND SERVICES SHOWN ARE APPROXIMATE ONLY AND THEIR EXACT POSITION SHOULD BE PROVEN ON SITE.



Drawn K.PELLOSIS	Client CARDINIA SHIRE COUNCIL	Status <b>FOR TENDER</b>
Designed C.MENDOZA	Project CSC PART C - STATION STREET STATION STREET & PRINCES HIGHWAY INTERSECTION	NOT TO BE USED FOR CONSTRUCTION PURPOSES
Checked P.CHATTERLEY	Title SETOUT PLAN SHEET 2	Date 16.08.21
Authorised P.CHATTERLEY		Scale 1:500
		Size A3
		Drawing Number V191441-CI-DG-5302
		Revision 3



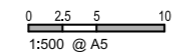
BY: \$USERS  
DATE PLOTTED: 25/10/2021 7:12:29 PM

CAD File: M:\2019\1001\_1500\191441\_CSC\_Design\_of\_6\_Intersections\Civil\Drawing\Part C - Station Street\191441-CI-DG-5303.dgn

**WARNING**  
BEWARE OF UNDERGROUND SERVICES  
THE LOCATIONS OF UNDERGROUND SERVICES ARE APPROXIMATE ONLY AND THEIR EXACT POSITION SHOULD BE PROVEN ON SITE. NO GUARANTEE IS GIVEN THAT ALL EXISTING SERVICES ARE SHOWN.

Rev	Date	Description	Drawn	Appr.
3	25.10.21	ISSUE FOR TENDER	RY	PC
2	07.09.21	DETAIL DESIGN ISSUE	KP	PC
1	16.08.21	ISSUE FOR TENDER	KP	PC

© Cardno Limited All Rights Reserved.  
This document is produced by Cardno Limited solely for the benefit of and use by the client in accordance with the terms of the retainer. Cardno Limited does not and shall not assume any responsibility or liability whatsoever to any third party arising out of any use or reliance by third party on the content of this document.



**WARNING**  
BEWARE OF UNDERGROUND SERVICES  
THE LOCATIONS OF UNDERGROUND SERVICES ARE APPROXIMATE ONLY AND THEIR EXACT POSITION SHOULD BE PROVEN ON SITE.

ABN: 47 106 610 913  
501 Swanston Street, Melbourne, VIC Australia 3000  
Phone (+61 3) 8415 7777 Fax (+61 3) 8415 7788  
Email: victoria@cardno.com.au Web: www.cardno.com.au/victoria

Drawn	K.PELLOSIS
Designed	C.MENDOZA
Checked	P.CHATTERLEY
Authorised	P.CHATTERLEY

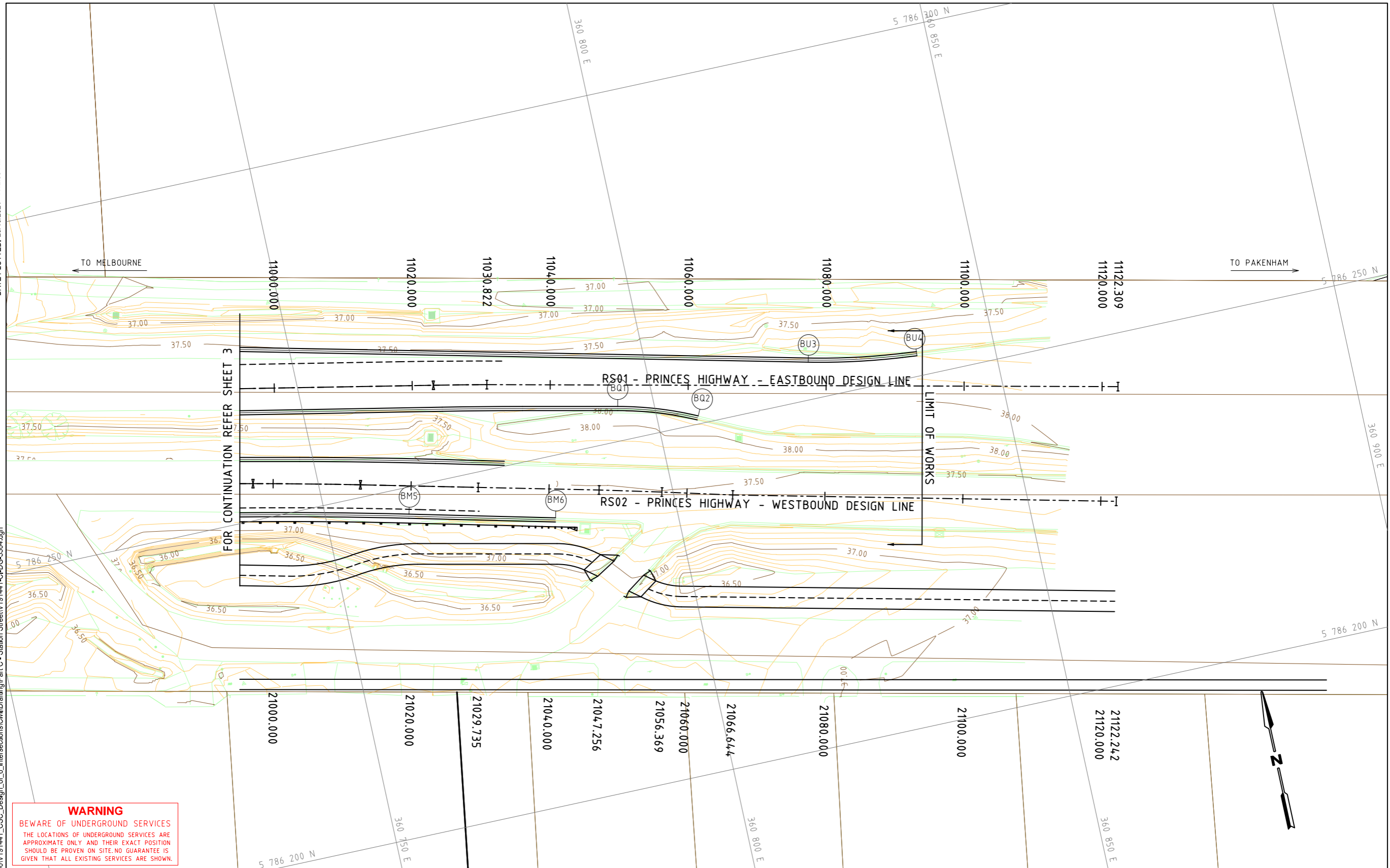
Client	CARDINIA SHIRE COUNCIL
Project	CSC PART C - STATION STREET STATION STREET & PRINCES HIGHWAY INTERSECTION
Title	SETOUT PLAN SHEET 3

Status	<b>FOR TENDER</b>		
	NOT TO BE USED FOR CONSTRUCTION PURPOSES		
Date	16.08.21	Scale	1:500
Drawing Number	V191441-CI-DG-5303	Size	A3
Revision			3

BY: \$USERS

DATE PLOTTED: 25/10/2021 7:12:33 PM

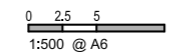
CAD File: M:\2019\1001\_1500\191441\_CSC\_Design\_of\_6\_Intersections\Civil\Drafting\Part C - Station Street\191441-CI-DG-5304.dgn



**WARNING**  
BEWARE OF UNDERGROUND SERVICES  
THE LOCATIONS OF UNDERGROUND SERVICES ARE APPROXIMATE ONLY AND THEIR EXACT POSITION SHOULD BE PROVEN ON SITE. NO GUARANTEE IS GIVEN THAT ALL EXISTING SERVICES ARE SHOWN.

Rev	Date	Description	Drawn	Appr.
3	25.10.21	ISSUE FOR TENDER	RY	PC
2	07.09.21	DETAIL DESIGN ISSUE	KP	PC
1	16.08.21	ISSUE FOR TENDER	KP	PC

© Cardno Limited All Rights Reserved.  
This document is produced by Cardno Limited solely for the benefit of and use by the client in accordance with the terms of the retainer. Cardno Limited does not and shall not assume any responsibility or liability whatsoever to any third party arising out of any use or reliance by third party on the content of this document.



**WARNING**  
BEWARE OF UNDERGROUND SERVICES  
THE LOCATIONS OF UNDERGROUND SERVICES SHOWN ARE APPROXIMATE ONLY AND THEIR EXACT POSITION SHOULD BE PROVEN ON SITE.



Drawn	K.PELLOSI
Designed	C.MENDOZA
Checked	P.CHATTERLEY
Authorised	P.CHATTERLEY

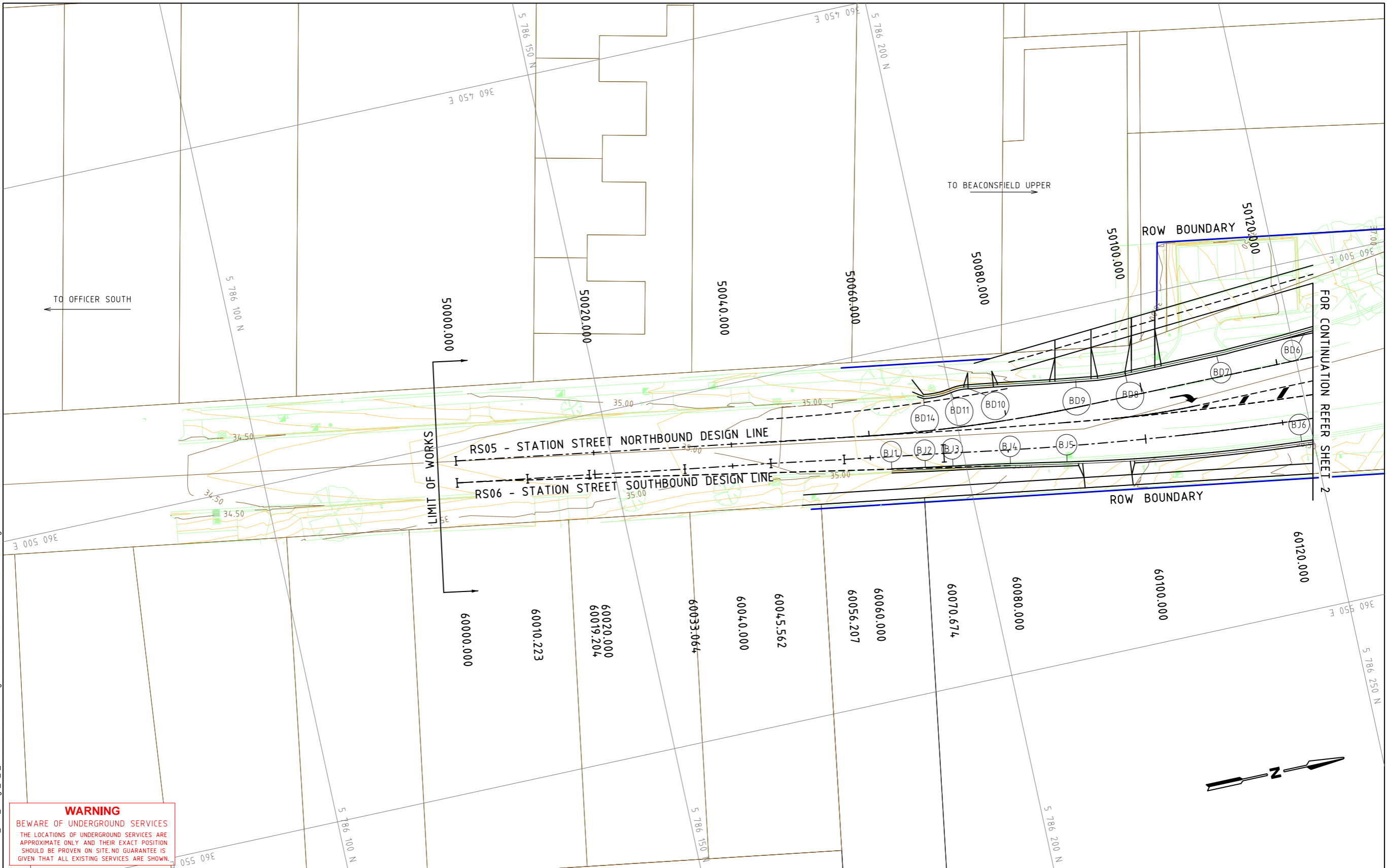
Client	CARDINIA SHIRE COUNCIL
Project	CSC PART C - STATION STREET STATION STREET & PRINCES HIGHWAY INTERSECTION
Title	SETOUT PLAN SHEET 4

Status	<b>FOR TENDER</b>		
	NOT TO BE USED FOR CONSTRUCTION PURPOSES		
Date	16.08.21	Scale	1:500
Drawing Number	V191441-CI-DG-5304	Size	A3
Revision			3

BY: \$USERS

DATE PLOTTED: 25/10/2021 7:12:38 PM

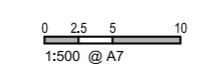
CAD File: M:\2019\1001\_1500\191441\_CSC\_Design\_of\_6\_Intersections\Civil\Drafting\Part C - Station Street\191441-CI-DG-5305.dgn



**WARNING**  
BEWARE OF UNDERGROUND SERVICES  
THE LOCATIONS OF UNDERGROUND SERVICES ARE APPROXIMATE ONLY AND THEIR EXACT POSITION SHOULD BE PROVEN ON SITE. NO GUARANTEE IS GIVEN THAT ALL EXISTING SERVICES ARE SHOWN.

Rev	Date	Description	Drawn	Appr.
3	25.10.21	ISSUE FOR TENDER	RY	PC
2	07.09.21	DETAIL DESIGN ISSUE	KP	PC
1	16.08.21	ISSUE FOR TENDER	KP	PC

© Cardno Limited All Rights Reserved.  
This document is produced by Cardno Limited solely for the benefit of and use by the client in accordance with the terms of the retainer. Cardno Limited does not and shall not assume any responsibility or liability whatsoever to any third party arising out of any use or reliance by third party on the content of this document.



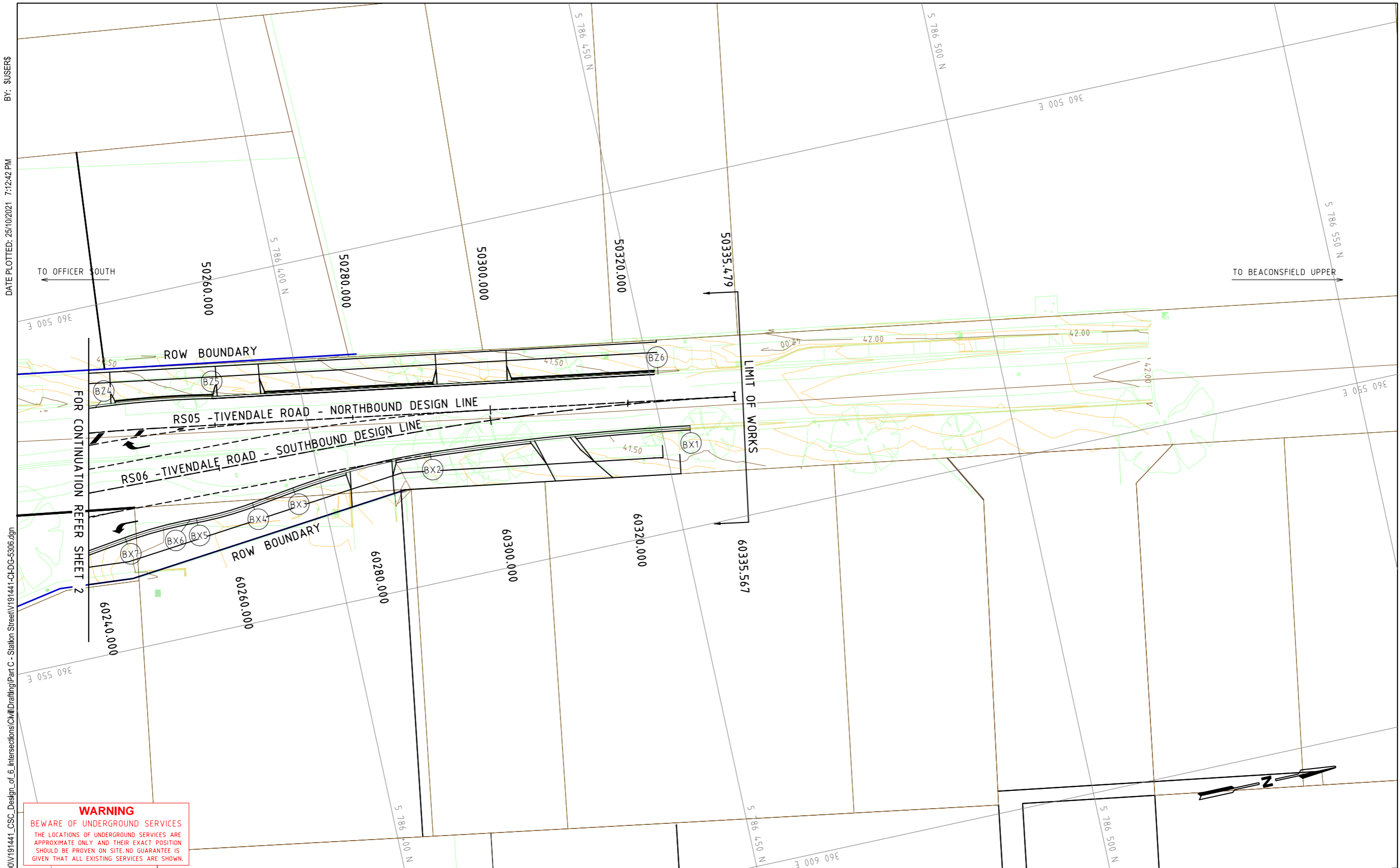
**WARNING**  
BEWARE OF UNDERGROUND SERVICES  
THE LOCATIONS OF UNDERGROUND SERVICES SHOWN ARE APPROXIMATE ONLY AND THEIR EXACT POSITION SHOULD BE PROVEN ON SITE.

ABN: 47 106 610 913  
501 Swanton Street, Melbourne, VIC Australia 3000  
Phone (+61 3) 8415 7777 Fax (+61 3) 8415 7788  
Email: victoria@cardno.com.au Web: www.cardno.com.au/victoria

Drawn	K.PELLOSIS
Designed	C.MENDOZA
Checked	P.CHATTERLEY
Authorised	P.CHATTERLEY

Client	CARDINIA SHIRE COUNCIL
Project	CSC PART C - STATION STREET STATION STREET & PRINCES HIGHWAY INTERSECTION
Title	SETOUT PLAN SHEET 5

Status	<b>FOR TENDER</b>		
	NOT TO BE USED FOR CONSTRUCTION PURPOSES		
Date	16.08.21	Scale	1:500
Drawing Number	V191441-CI-DG-5305	Size	A3
Revision			3



**WARNING**  
 BEWARE OF UNDERGROUND SERVICES  
 THE LOCATIONS OF UNDERGROUND SERVICES ARE APPROXIMATE ONLY AND THEIR EXACT POSITION SHOULD BE PROVEN ON SITE. NO GUARANTEE IS GIVEN THAT ALL EXISTING SERVICES ARE SHOWN.

Rev	Date	Description	Drawn	Appr.
3	25.10.21	ISSUE FOR TENDER	RY	PC
2	07.09.21	DETAIL DESIGN ISSUE	KP	PC
1	16.08.21	ISSUE FOR TENDER	KP	PC

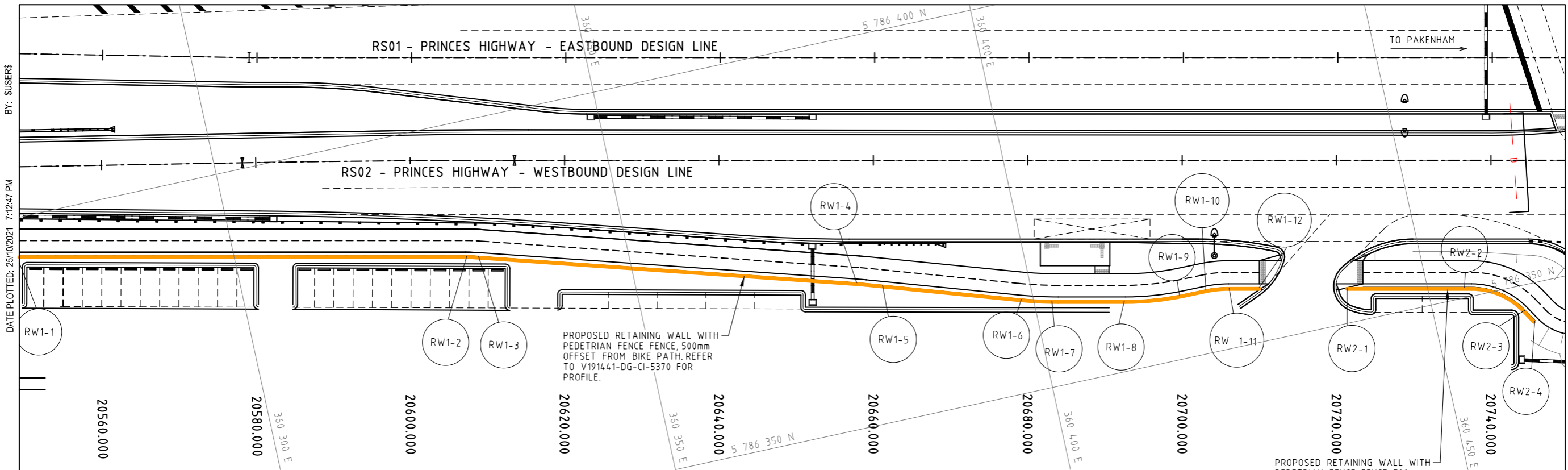
© Cardno Limited All Rights Reserved.  
 This document is produced by Cardno Limited solely for the benefit of and use by the client in accordance with the terms of the retainer. Cardno Limited does not and shall not assume any responsibility or liability whatsoever to any third party arising out of any use or reliance by third party on the content of this document.

0 2.5 5 10  
 1:500 @ A8

**WARNING**  
 BEWARE OF UNDERGROUND SERVICES  
 THE LOCATIONS OF UNDERGROUND SERVICES SHOWN ARE APPROXIMATE ONLY AND THEIR EXACT POSITION SHOULD BE PROVEN ON SITE.

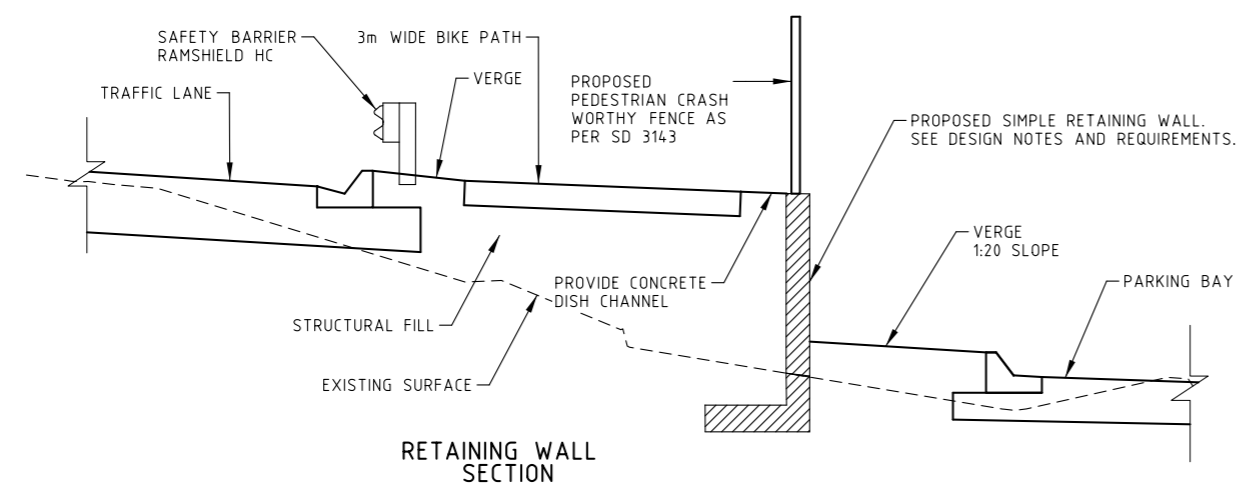


Drawn K.PELLOSIS	Client CARDINIA SHIRE COUNCIL	Status <b>FOR TENDER</b>
Designed C.MENDOZA	Project CSC PART C - STATION STREET STATION STREET & PRINCES HIGHWAY INTERSECTION	NOT TO BE USED FOR CONSTRUCTION PURPOSES
Checked P.CHATTERLEY	Title SETOUT PLAN SHEET 6	Date 16.08.21
Authorised P.CHATTERLEY		Scale 1:500
		Size A3
		Drawing Number V191441-CI-DG-5306
		Revision 3



PROPOSED RETAINING WALL WITH PEDESTRIAN FENCE, 500mm OFFSET FROM BIKE PATH. REFER TO V191441-DG-CI-5370 FOR PROFILE.

PROPOSED RETAINING WALL WITH PEDESTRIAN FENCE, 500mm OFFSET FROM BIKE PATH. REFER TO V191441-DG-CI-5371 FOR PROFILE.

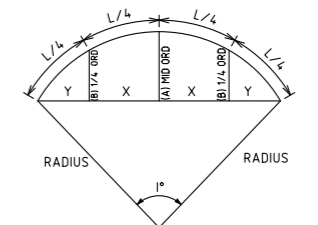


**RW-01 SET OUT DETAILS**

POINT NO	EASTING	NORTHING	RL
RW 011	360302.91	5786337.8	37.44
RW 012	360357.29	5786325.97	38.07
RW 013	360358.77	5786325.59	38.08
RW 014	360405.9	5786311.84	38.17
RW 015	360409.1	5786310.82	38.18
RW 016	360426.29	5786305.25	38.22
RW 017	360430.11	5786304.21	38.23
RW 018	360439.29	5786302.21	38.24
RW 019	360446.41	5786301.35	38.18
RW 0110	360449.9	5786301.32	38.11
RW 0111	360452.9	5786300.98	38.05
RW 0112	360456.71	5786300.15	

**RW-02 SET OUT DETAILS**

POINT NO	EASTING	NORTHING	RL
RW 021	360469.83	5786297.3	38.31
RW 022	360482.69	5786294.5	38.35
RW 023	360489.68	5786289.97	38.03
RW 024	360490.67	5786288.35	37.88



NOTE: 1) ALL SETOUT IS TO LIP OF KERB  
2) ALL LEVELS ARE TO LIP OF KERB  
3) QUARTER ARC LENGTH METHOD (L/4)

**RW-01 CURVE DETAILS**

CURVE NO	I	RADIUS	ARC	A	B	X	Y	I	MID POINT RL
RW 012 - RW 013	4.478	19.5	1.524	0.015	0.011	0.381	0.381	0.381	38.074
RW 014 - RW 015	2.976	64.706	3.361	0.022	0.016	0.84	0.84	0.84	38.177
RW 016 - RW 017	5.262	43.073	3.956	0.045	0.034	0.989	0.988	0.989	38.221
RW 018 - RW 019	11.563	35.633	7.191	0.181	0.136	1.797	1.792	1.798	38.25
RW 0110 - RW 0111	11.98	14.503	3.033	0.079	0.059	0.758	0.756	0.758	38.078

**RW-01 SET OUT DETAILS**

CURVE NO	I	RADIUS	ARC	A	B	X	Y	I	MID POINT RL
RW 022 - RW 023	50.696	9.72	8.6	0.936	0.699	2.133	2.029	2.15	38.349

**RETAINING WALL PROOF ENGINEERING DESIGN REQUIREMENTS:**

- MAXIMUM HEIGHT OF SOIL TO BE RETAINED = 800mm
- PEDESTRIAN LIVE LOADING OF 5kPa.
- MINIMUM CONSTRUCTION LOADING OF 10kPa.
- STEM OF WALL TO BE THICK ENOUGH TO HOUSE THE PEDESTRIAN FENCE CONNECTION AS SPECIFIED BY THE FENCE MANUFACTURER.

**NOTES :**

1. RETAINING WALL AND DRAIN DESIGN DETAILS SHALL BE PROVIDED BY THE CONTRACTOR.
2. OFFSET BETWEEN SUP AND RETAINING WALL FENCING TO BE 0.5 MINIMUM.
3. PEDESTRIAN RAIL TO BE INSTALLED ON TOP OF WALL TO PREVENT FALL.

**WARNING**  
BEWARE OF UNDERGROUND SERVICES  
THE LOCATIONS OF UNDERGROUND SERVICES ARE APPROXIMATE ONLY AND THEIR EXACT POSITION SHOULD BE PROVEN ON SITE. NO GUARANTEE IS GIVEN THAT ALL EXISTING SERVICES ARE SHOWN.

Rev	Date	Description	Drawn	Appr.
3	25.10.21	ISSUE FOR TENDER	RY	PC
2	07.09.21	DETAIL DESIGN ISSUE	KP	PC
1	16.08.21	ISSUE FOR TENDER	KP	PC

© Cardno Limited All Rights Reserved.  
This document is produced by Cardno Limited solely for the benefit of and use by the client in accordance with the terms of the retainer. Cardno Limited does not and shall not assume any responsibility or liability whatsoever to any third party arising out of any use or reliance by third party on the content of this document.

**WARNING**  
BEWARE OF UNDERGROUND SERVICES  
THE LOCATIONS OF UNDERGROUND SERVICES SHOWN ARE APPROXIMATE ONLY AND THEIR EXACT POSITION SHOULD BE PROVEN ON SITE.

ABN: 47 106 610 913  
501 Swanston Street, Melbourne, VIC Australia 3000  
Phone (+61 3) 8415 7777 Fax (+61 3) 8415 7788  
Email: victoria@cardno.com.au Web: www.cardno.com.au/victoria

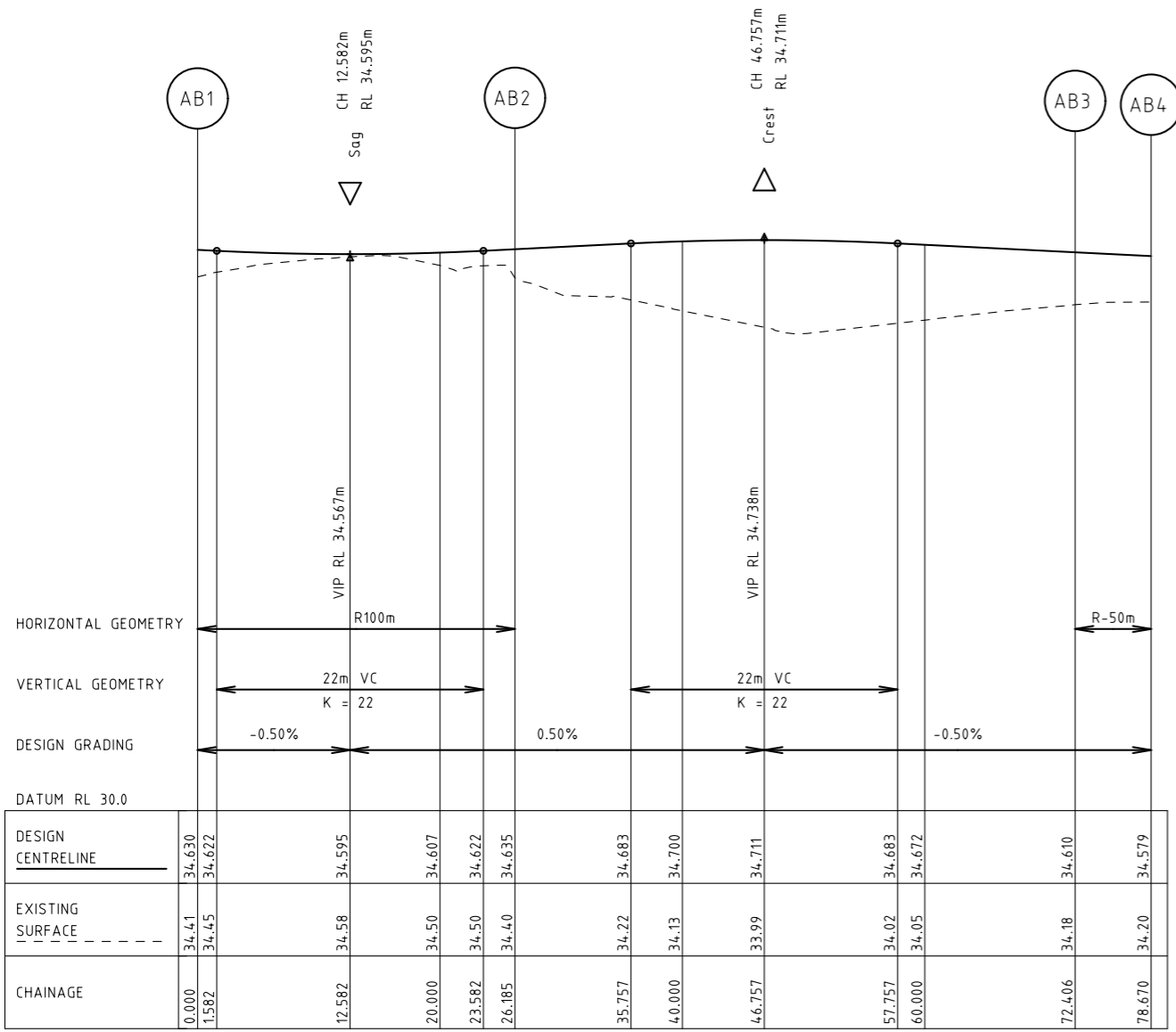
Drawn K.PELLOSIS	Client CARDINIA SHIRE COUNCIL	Status <b>FOR TENDER</b>
Designed C.MENDOZA	Project PART C - STATION STREET STATION STREET & PRINCES HIGHWAY INTERSECTION	NOT TO BE USED FOR CONSTRUCTION PURPOSES
Checked P.CHATTERLEY	Title RW SET OUT PLAN AND DETAILS SHEET 1	Date 16.08.21
Authorised P.CHATTERLEY	Drawing Number V191441-CI-DG-5307	Scale NTS
		Size A3
		Revision 3



BY: \$USERS\$

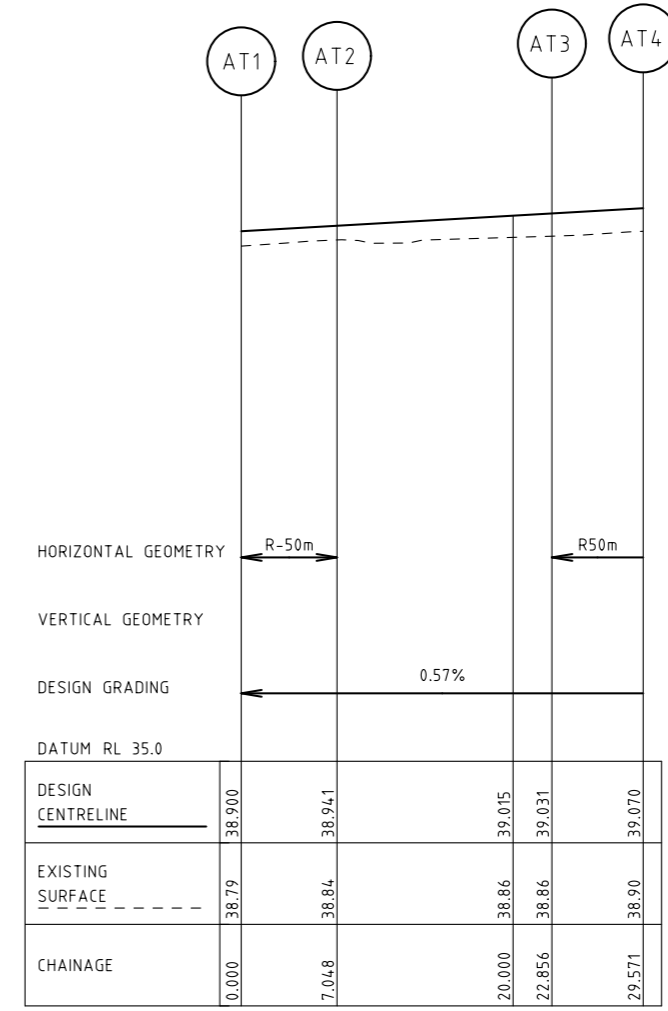
DATE PLOTTED: 25/10/2021 7:12:51 PM

CAD File: M:\2018\1001\_1500V191441\_CSC\_Design\_of\_6\_Intersections\Civil\Drafting\Part C - Station Street\191441-CI-DG-5351.dgn



CHAINAGE	EXISTING SURFACE	DESIGN CENTRELINE
0.000	34.41	34.630
1.582	34.45	34.622
12.582	34.58	34.595
20.000	34.50	34.607
23.582	34.50	34.622
26.185	34.40	34.635
35.757	34.22	34.683
40.000	34.13	34.700
46.757	33.99	34.711
57.757	34.02	34.683
60.000	34.05	34.672
72.406	34.18	34.610
78.670	34.20	34.579

KERB AB - LONGITUDINAL SECTION  
Scale H: 1:500  
V: 1:50



CHAINAGE	EXISTING SURFACE	DESIGN CENTRELINE
0.000	38.79	38.900
7.048	38.84	38.941
20.000	38.86	39.015
22.856	38.86	39.031
29.571	38.90	39.070

KERB AT - LONGITUDINAL SECTION  
Scale H: 1:500  
V: 1:50

Rev	Date	Description	Drawn	Appr.
3	25.10.21	ISSUE FOR TENDER	RY	PC
2	07.09.21	DETAIL DESIGN ISSUE	KP	PC
1	16.08.21	ISSUE FOR TENDER	KP	PC

© Cardno Limited All Rights Reserved.  
This document is produced by Cardno Limited solely for the benefit of and use by the client in accordance with the terms of the retainer. Cardno Limited does not and shall not assume any responsibility or liability whatsoever to any third party arising out of any use or reliance by third party on the content of this document.

**WARNING**  
BEWARE OF UNDERGROUND SERVICES  
THE LOCATIONS OF UNDERGROUND SERVICES SHOWN ARE APPROXIMATE ONLY AND THEIR EXACT POSITION SHOULD BE PROVEN ON SITE.

ABN: 47 106 610 913  
501 Swanston Street, Melbourne, VIC Australia 3000  
Phone (+61 3) 8415 7777 Fax (+61 3) 8415 7788  
Email: victoria@cardno.com.au Web: www.cardno.com.au/victoria

Drawn: K.PELLOSI  
Designed: C.MENDOZA  
Checked: P.CHATTERLEY  
Authorised: P.CHATTERLEY

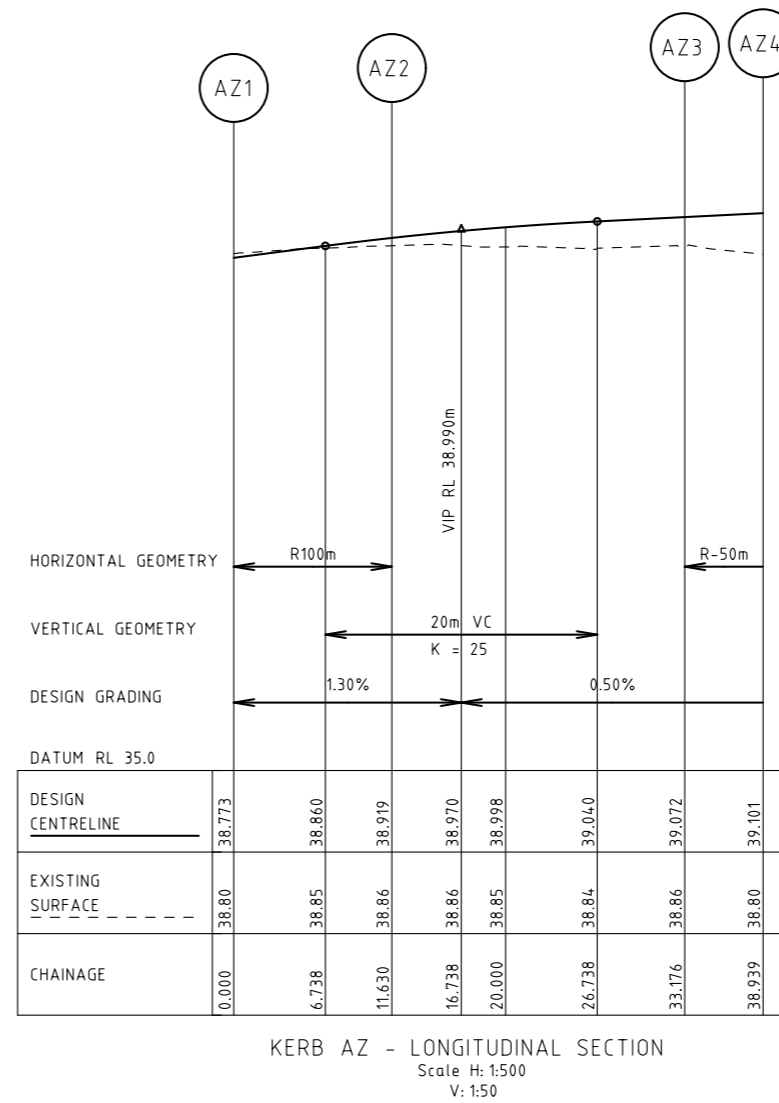
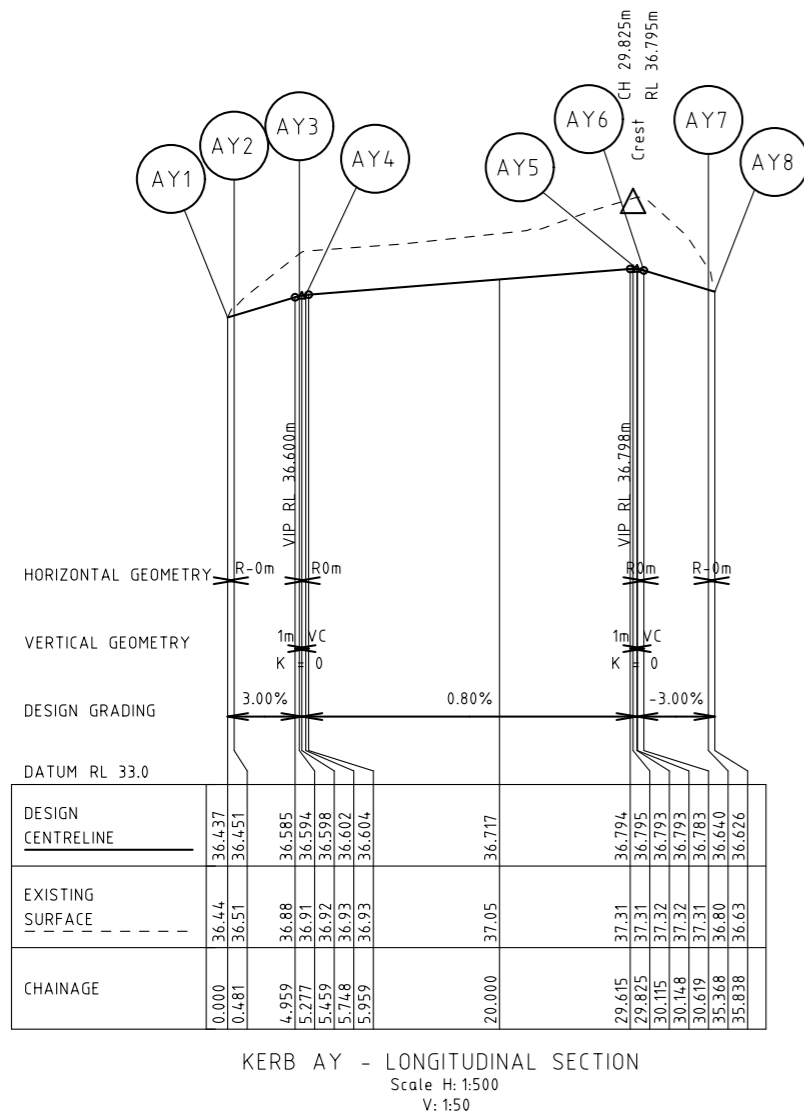
Client: CARDINIA SHIRE COUNCIL  
Project: CSC  
PART C - STATION STREET  
STATION STREET & PRINCES HIGHWAY INTERSECTION  
Title: LIP PROFILE SHEET 1

Status: **FOR TENDER**  
NOT TO BE USED FOR CONSTRUCTION PURPOSES  
Date: 16.08.21  
Scale: A3  
Drawing Number: V191441-CI-DG-5351  
Revision: 3

BY: \$USERS\$

DATE PLOTTED: 25/10/2021 7:12:54 PM

CAD File: M:\2019\1001\_1500V191441\_CSC\_Design\_of\_6\_Intersections\Civil\Drafting\Part C - Station Street\191441-CI-DG-5352.dgn



Rev	Date	Description	Drawn	Appr.
3	25.10.21	ISSUE FOR TENDER	RY	PC
2	07.09.21	DETAIL DESIGN ISSUE	KP	PC
1	16.08.21	ISSUE FOR TENDER	KP	PC

© Cardno Limited All Rights Reserved.  
This document is produced by Cardno Limited solely for the benefit of and use by the client in accordance with the terms of the retainer. Cardno Limited does not and shall not assume any responsibility or liability whatsoever to any third party arising out of any use or reliance by third party on the content of this document.

**WARNING**  
BEWARE OF UNDERGROUND SERVICES  
THE LOCATIONS OF UNDERGROUND SERVICES SHOWN ARE APPROXIMATE ONLY AND THEIR EXACT POSITION SHOULD BE PROVEN ON SITE.

ABN: 47 106 610 913  
501 Swanton Street, Melbourne, VIC Australia 3000  
Phone (+61 3) 8415 7777 Fax (+61 3) 8415 7788  
Email: victoria@cardno.com.au Web: www.cardno.com.au/victoria

Drawn: K.PELLOSIS  
Designed: C.MENDOZA  
Checked: P.CHATTERLEY  
Authorised: P.CHATTERLEY

Client: CARDINIA SHIRE COUNCIL  
Project: CSC  
PART C - STATION STREET  
STATION STREET & PRINCES HIGHWAY INTERSECTION  
Title: LIP PROFILE SHEET 2

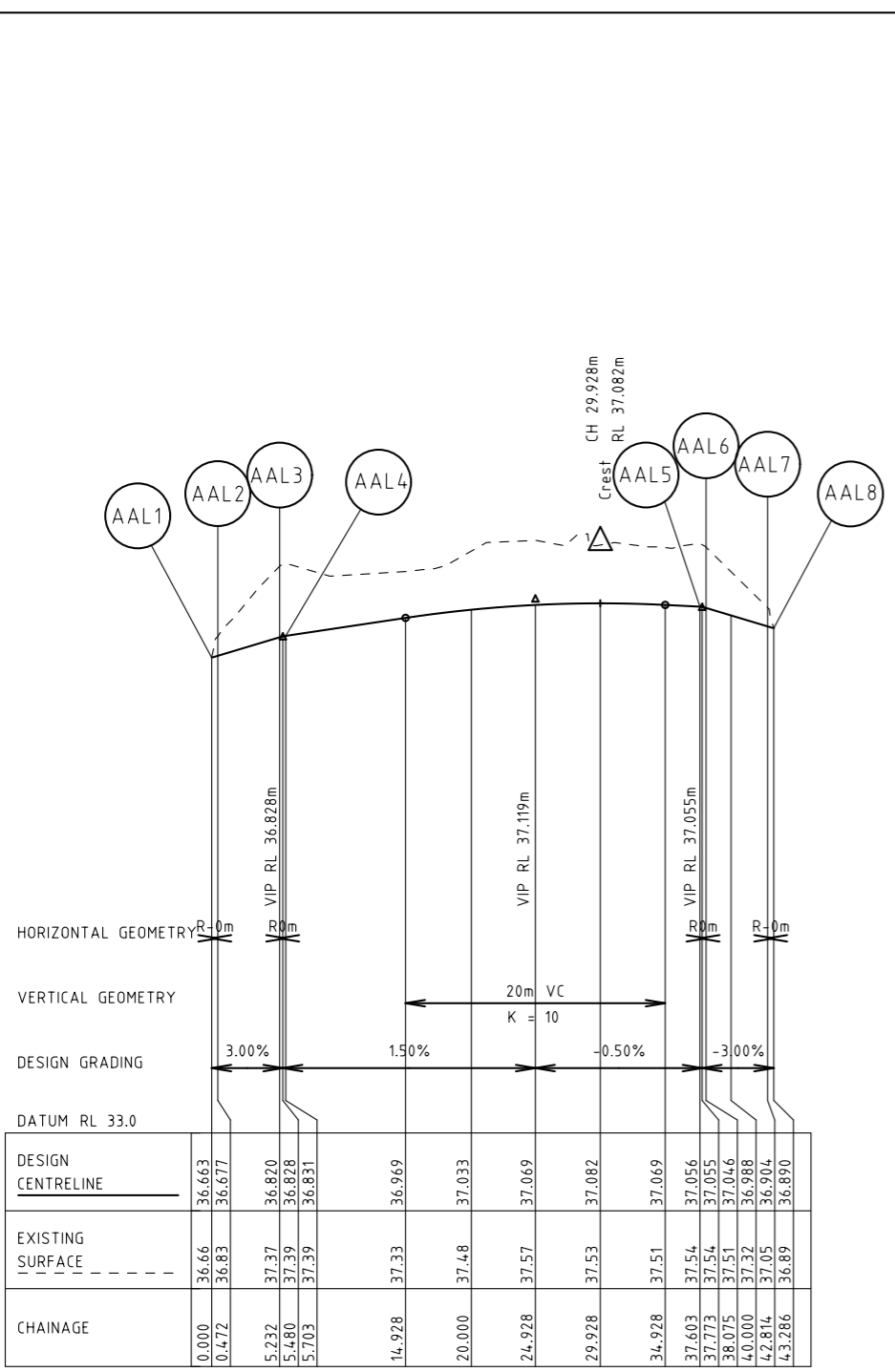
Status: **FOR TENDER**  
NOT TO BE USED FOR CONSTRUCTION PURPOSES

Date: 16.08.21  
Scale: A3  
Drawing Number: V191441-CI-DG-5352  
Revision: 3

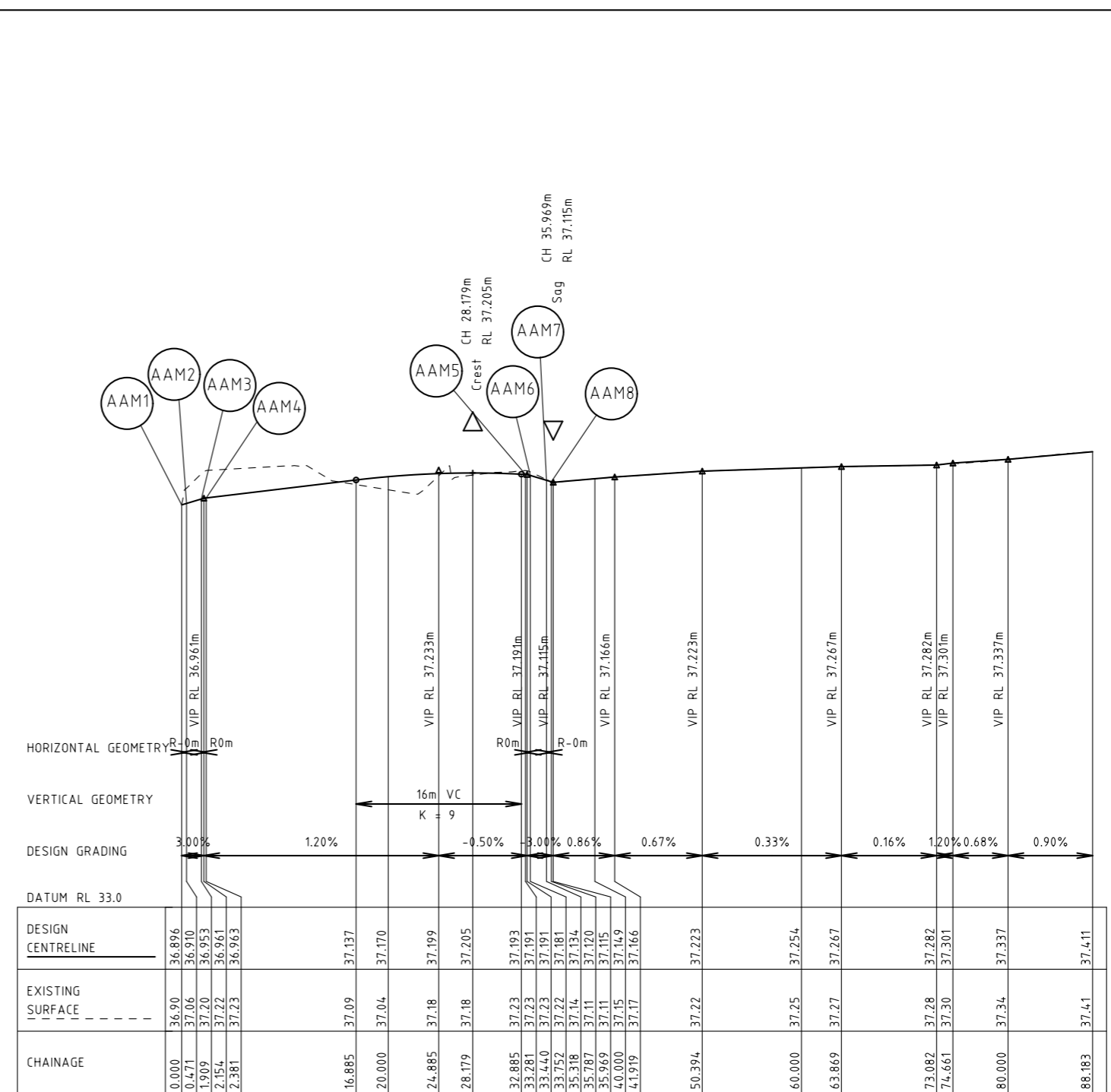
BY: \$USERS\$

DATE PLOTTED: 25/10/2021 7:12:58 PM

CAD File: M:\2019\1001\_1500V191441\_CSC\_Design\_of\_6\_Intersections\Civil\Drafting\Part C - Station Street\191441-CI-DG-5353.dgn



KERB AAL - LONGITUDINAL SECTION  
Scale H: 1:500  
V: 1:50




KERB AAM - LONGITUDINAL SECTION  
Scale H: 1:500  
V: 1:50

Rev	Date	Description	Drawn	Appr.
3	25.10.21	ISSUE FOR TENDER	RY	PC
2	07.09.21	DETAIL DESIGN ISSUE	KP	PC
1	16.08.21	ISSUE FOR TENDER	KP	PC

© Cardno Limited All Rights Reserved.  
This document is produced by Cardno Limited solely for the benefit of and use by the client in accordance with the terms of the retainer. Cardno Limited does not and shall not assume any responsibility or liability whatsoever to any third party arising out of any use or reliance by third party on the content of this document.

**WARNING**  
BEWARE OF UNDERGROUND SERVICES  
THE LOCATIONS OF UNDERGROUND SERVICES SHOWN ARE APPROXIMATE ONLY AND THEIR EXACT POSITION SHOULD BE PROVEN ON SITE.



Drawn	K.PELLOSIS
Designed	C.MENDOZA
Checked	P.CHATTERLEY
Authorised	P.CHATTERLEY

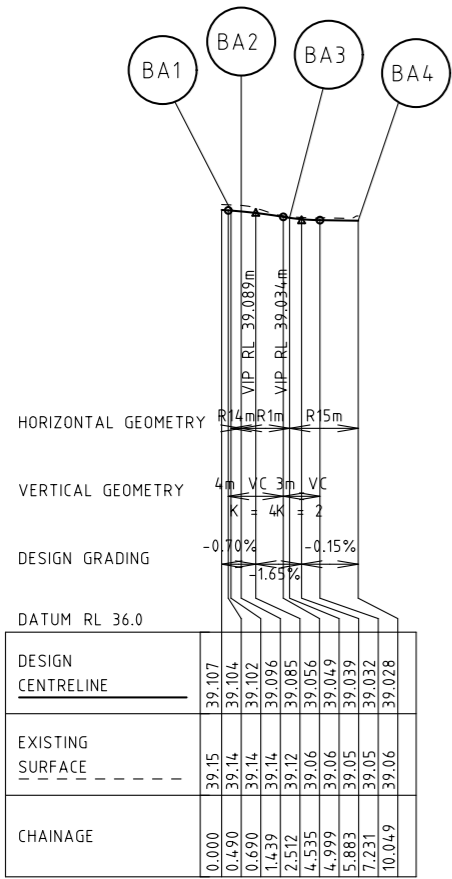
Client	CARDINIA SHIRE COUNCIL
Project	CSC PART C - STATION STREET STATION STREET & PRINCES HIGHWAY INTERSECTION
Title	LIP PROFILE SHEET 3

Status	<b>FOR TENDER</b>		
	NOT TO BE USED FOR CONSTRUCTION PURPOSES		
Date	16.08.21	Scale	A3
Drawing Number	V191441-CI-DG-5353	Revision	3

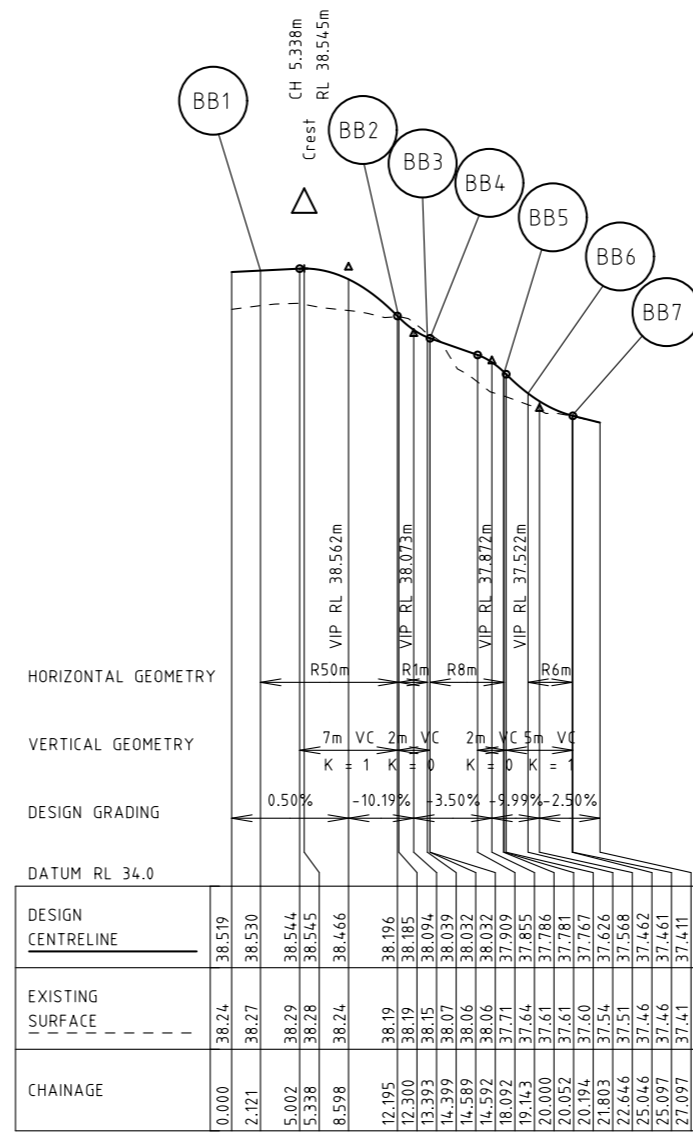
BY: \$USERS\$

DATE PLOTTED: 25/10/2021 7:13:02 PM

CAD File: M:\2019\1001\_1500V191441\_CSC\_Design\_of\_6\_Intersections\Civil\Drafting\Part C - Station Street\191441-CI-DG-5354.dgn



KERB BA - LONGITUDINAL SECTION  
Scale H: 1:500  
V: 1:50



KERB BB- LONGITUDINAL SECTION  
Scale H: 1:500  
V: 1:50

Rev	Date	Description	Drawn	Appr.
3	25.10.21	ISSUE FOR TENDER	RY	PC
2	07.09.21	DETAIL DESIGN ISSUE	KP	PC
1	16.08.21	ISSUE FOR TENDER	KP	PC

© Cardno Limited All Rights Reserved.  
This document is produced by Cardno Limited solely for the benefit of and use by the client in accordance with the terms of the retainer. Cardno Limited does not and shall not assume any responsibility or liability whatsoever to any third party arising out of any use or reliance by third party on the content of this document.

**WARNING**  
BEWARE OF UNDERGROUND SERVICES  
THE LOCATIONS OF UNDERGROUND SERVICES SHOWN ARE APPROXIMATE ONLY AND THEIR EXACT POSITION SHOULD BE PROVEN ON SITE.

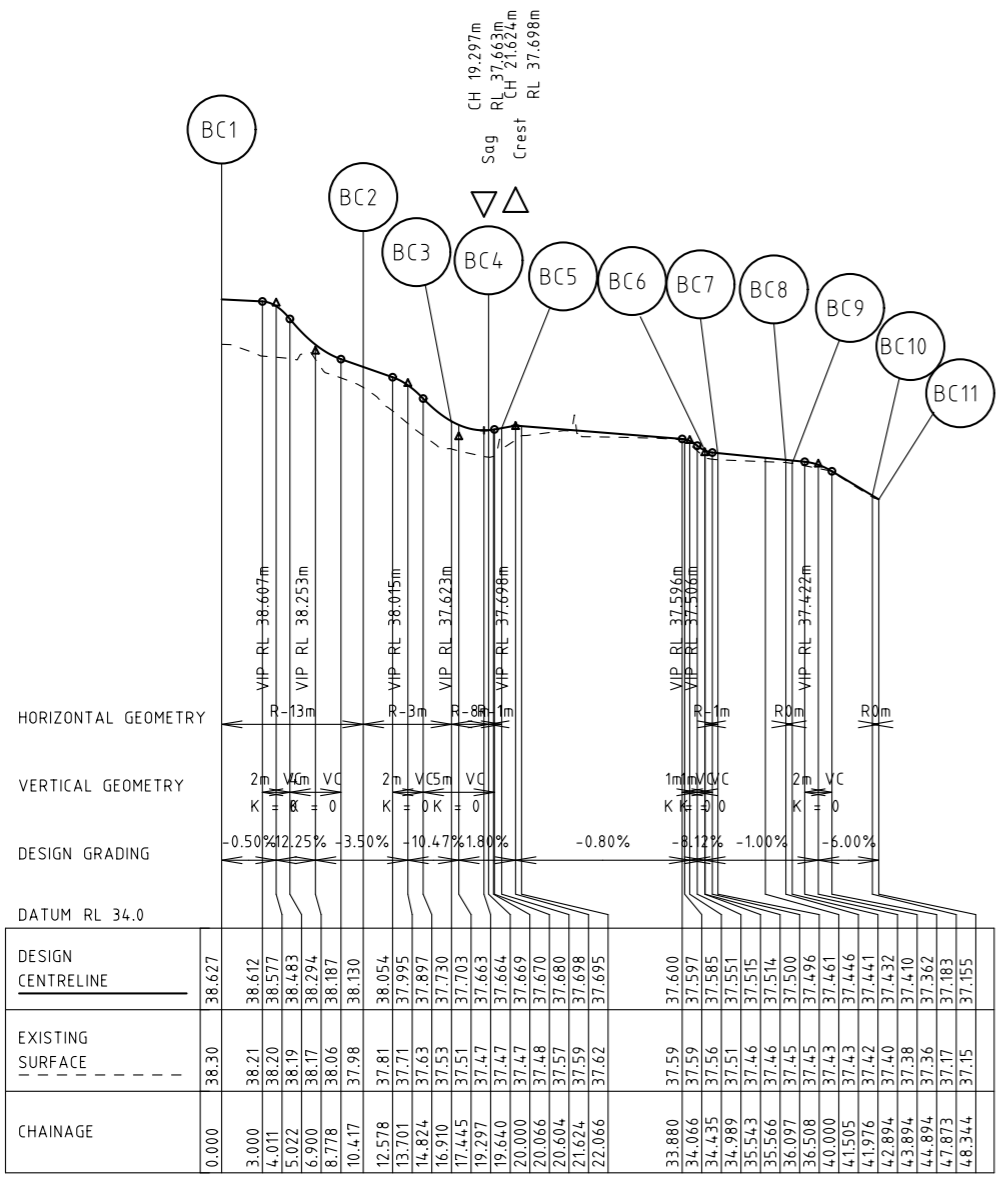


Drawn K.PELLOSIS	Client CARDINIA SHIRE COUNCIL	Status <b>FOR TENDER</b>
Designed C.MENDOZA	Project CSC PART C - STATION STREET STATION STREET & PRINCES HIGHWAY INTERSECTION	NOT TO BE USED FOR CONSTRUCTION PURPOSES
Checked P.CHATTERLEY	Title LIP PROFILE SHEET 4	Date 16.08.21
Authorised P.CHATTERLEY	Drawing Number V191441-CI-DG-5354	Scale A3
		Revision 3

BY: \$USERS\$

DATE PLOTTED: 25/10/2021 7:13:06 PM

CAD File: M:\2019\1001\_1500\191441\_CSC\_Design\_of\_6\_Intersections\Civil\Drafting\Part C - Station Street\191441-CI-DG-5355.dgn



KERB BC- LONGITUDINAL SECTION  
Scale H: 1:500  
V: 1:50

Rev	Date	Description	Drawn	Appr.
3	25.10.21	ISSUE FOR TENDER	RY	PC
2	07.09.21	DETAIL DESIGN ISSUE	KP	PC
1	16.08.21	ISSUE FOR TENDER	KP	PC

© Cardno Limited All Rights Reserved.  
This document is produced by Cardno Limited solely for the benefit of and use by the client in accordance with the terms of the retainer. Cardno Limited does not and shall not assume any responsibility or liability whatsoever to any third party arising out of any use or reliance by third party on the content of this document.

**WARNING**  
BEWARE OF UNDERGROUND SERVICES  
THE LOCATIONS OF UNDERGROUND SERVICES SHOWN ARE APPROXIMATE ONLY AND THEIR EXACT POSITION SHOULD BE PROVEN ON SITE.

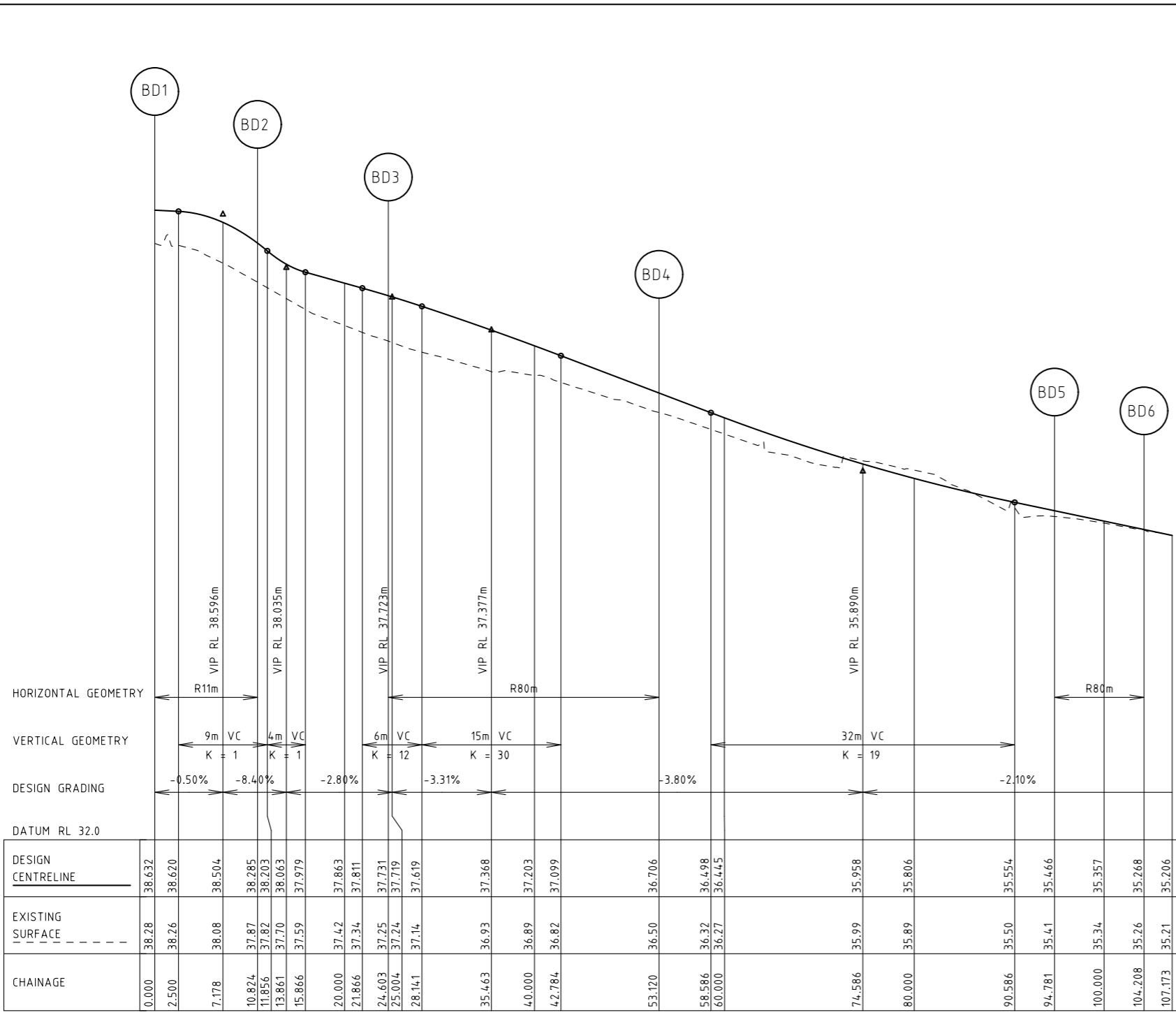


Drawn K.PELLOSIS	Client CARDINIA SHIRE COUNCIL	Status <b>FOR TENDER</b>
Designed C.MENDOZA	Project CSC PART C - STATION STREET STATION STREET & PRINCES HIGHWAY INTERSECTION	NOT TO BE USED FOR CONSTRUCTION PURPOSES
Checked P.CHATTERLEY	Title LIP PROFILE SHEET 5	Date 16.08.21
Authorised P.CHATTERLEY	Drawing Number V191441-CI-DG-5355	Scale A3
		Revision 3

BY: \$USERS\$

DATE PLOTTED: 25/10/2021 7:13:09 PM

CAD File: M:\2019\1001\_1500\191441\_CSC\_Design\_of\_6\_Intersections\Civil\Drafting\Part C - Station Street\191441-CI-DG-5356.dgn



KERB BD- LONGITUDINAL SECTION  
Scale H: 1:500  
V: 1:50

Rev	Date	Description	Drawn	Appr.
3	25.10.21	ISSUE FOR TENDER	RY	PC
2	07.09.21	DETAIL DESIGN ISSUE	KP	PC
1	16.08.21	ISSUE FOR TENDER	KP	PC

© Cardno Limited All Rights Reserved.  
This document is produced by Cardno Limited solely for the benefit of and use by the client in accordance with the terms of the retainer. Cardno Limited does not and shall not assume any responsibility or liability whatsoever to any third party arising out of any use or reliance by third party on the content of this document.

**WARNING**  
BEWARE OF UNDERGROUND SERVICES  
THE LOCATIONS OF UNDERGROUND SERVICES SHOWN ARE APPROXIMATE ONLY AND THEIR EXACT POSITION SHOULD BE PROVEN ON SITE.

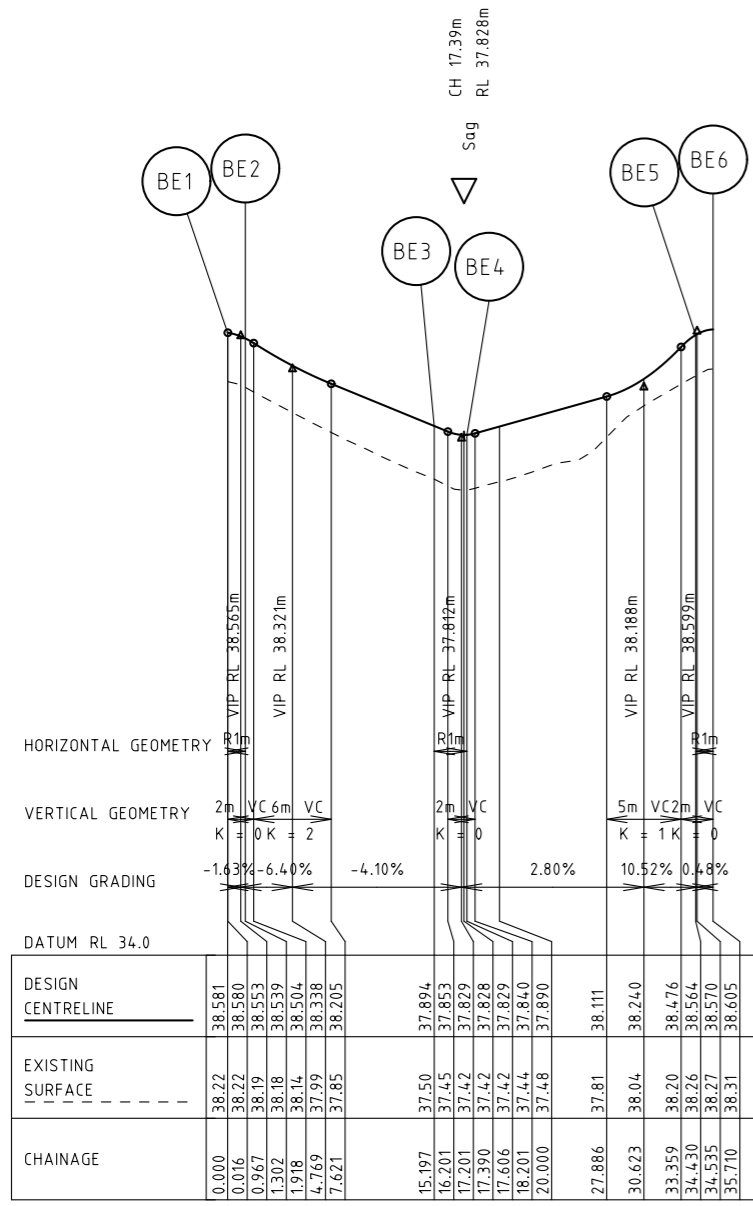
ABN: 47 106 610 913  
501 Swanton Street, Melbourne, VIC Australia 3000  
Phone (+61 3) 8415 7777 Fax (+61 3) 8415 7788  
Email: victoria@cardno.com.au Web: www.cardno.com.au/victoria

Drawn K.PELLOSI	Client CARDINIA SHIRE COUNCIL	Status <b>FOR TENDER</b>
Designed C.MENDOZA	Project CSC PART C - STATION STREET STATION STREET & PRINCES HIGHWAY INTERSECTION	NOT TO BE USED FOR CONSTRUCTION PURPOSES
Checked P.CHATTERLEY	Title LIP PROFILE SHEET 6	Date 16.08.21
Authorised P.CHATTERLEY	Drawing Number V191441-CI-DG-5356	Scale A3
		Revision 3

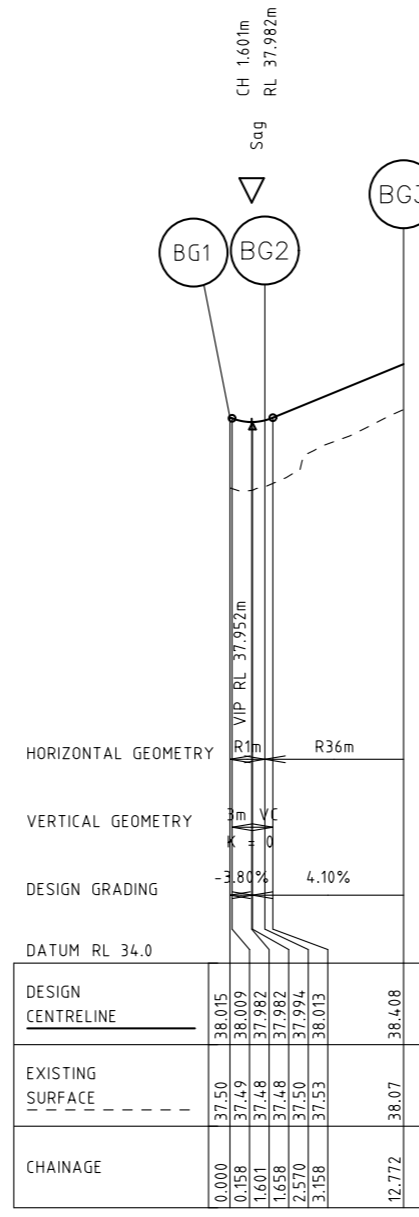
BY: \$USERS\$

DATE PLOTTED: 25/10/2021 7:13:13 PM

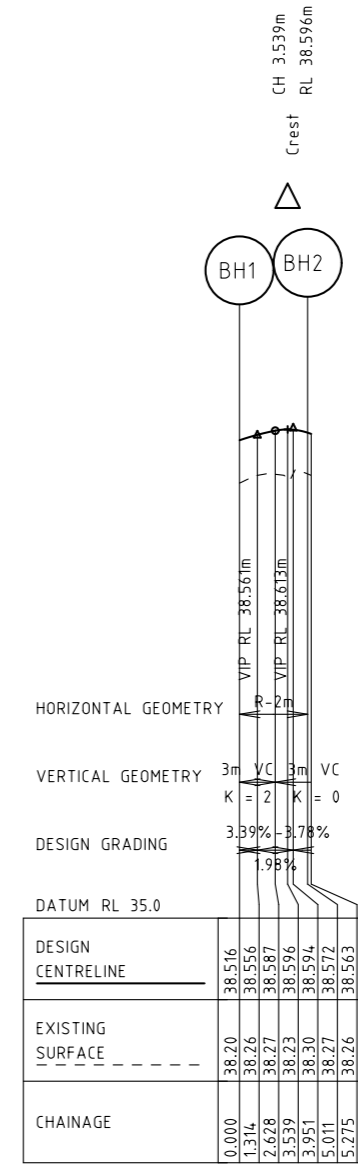
CAD File: M:\2019\1001\_1500V191441\_CSC\_Design\_of\_6\_Intersections\Civil\Drafting\Part C - Station Street\191441-CH-DG-5357.dgn



KERB BE- LONGITUDINAL SECTION  
Scale H: 1:500  
V: 1:50



KERB BG- LONGITUDINAL SECTION  
Scale H: 1:500  
V: 1:50



KERB BH- LONGITUDINAL SECTION  
Scale H: 1:500  
V: 1:50

Rev	Date	Description	Drawn	Appr.
3	25.10.21	ISSUE FOR TENDER	RY	PC
2	07.09.21	DETAIL DESIGN ISSUE	KP	PC
1	16.08.21	ISSUE FOR TENDER	KP	PC

© Cardno Limited All Rights Reserved.  
This document is produced by Cardno Limited solely for the benefit of and use by the client in accordance with the terms of the retainer. Cardno Limited does not and shall not assume any responsibility or liability whatsoever to any third party arising out of any use or reliance by third party on the content of this document.

**WARNING**  
BEWARE OF UNDERGROUND SERVICES  
THE LOCATIONS OF UNDERGROUND SERVICES SHOWN ARE APPROXIMATE ONLY AND THEIR EXACT POSITION SHOULD BE PROVEN ON SITE.




Drawn K.PELLOSIS	Client CARDINIA SHIRE COUNCIL	Status <b>FOR TENDER</b>
Designed C.MENDOZA	Project CSC PART C - STATION STREET STATION STREET & PRINCES HIGHWAY INTERSECTION	NOT TO BE USED FOR CONSTRUCTION PURPOSES
Checked P.CHATTERLEY	Title LIP PROFILE SHEET 7	Date 16.08.21
Authorised P.CHATTERLEY		Scale A3
		Revision 3
Drawing Number V191441-CI-DG-5357		

BY: \$USERS

DATE PLOTTED: 25/10/2021 7:13:17 PM

CAD File: M:\2019\1001\_1500V191441\_CSC\_Design\_of\_6\_Intersections\Civil\Drafting\Part C - Station Street\191441-CI-DG-5358.dgn



KERB BJ - LONGITUDINAL SECTION  
Scale H: 1:500  
V: 1:50

Rev	Date	Description	Drawn	Appr.
3	25.10.21	ISSUE FOR TENDER	RY	PC
2	07.09.21	DETAIL DESIGN ISSUE	KP	PC
1	16.08.21	ISSUE FOR TENDER	KP	PC

© Cardno Limited All Rights Reserved.  
This document is produced by Cardno Limited solely for the benefit of and use by the client in accordance with the terms of the retainer. Cardno Limited does not and shall not assume any responsibility or liability whatsoever to any third party arising out of any use or reliance by third party on the content of this document.

**WARNING**  
BEWARE OF UNDERGROUND SERVICES  
THE LOCATIONS OF UNDERGROUND SERVICES SHOWN ARE APPROXIMATE ONLY AND THEIR EXACT POSITION SHOULD BE PROVEN ON SITE.

ABN: 47 106 610 913  
501 Swanston Street, Melbourne, VIC Australia 3000  
Phone (+61 3) 8415 7777 Fax (+61 3) 8415 7788  
Email: victoria@cardno.com.au Web: www.cardno.com.au/victoria

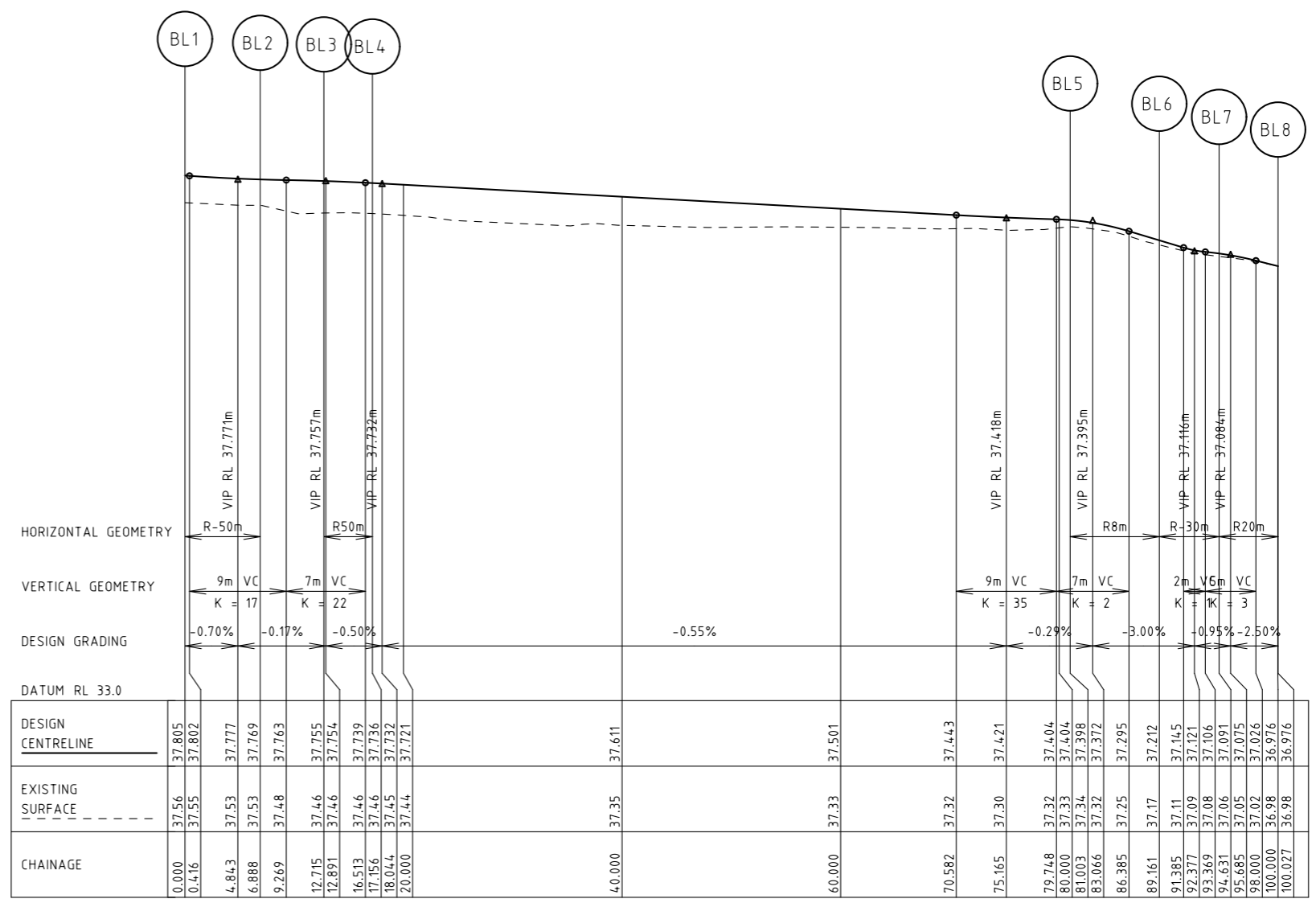
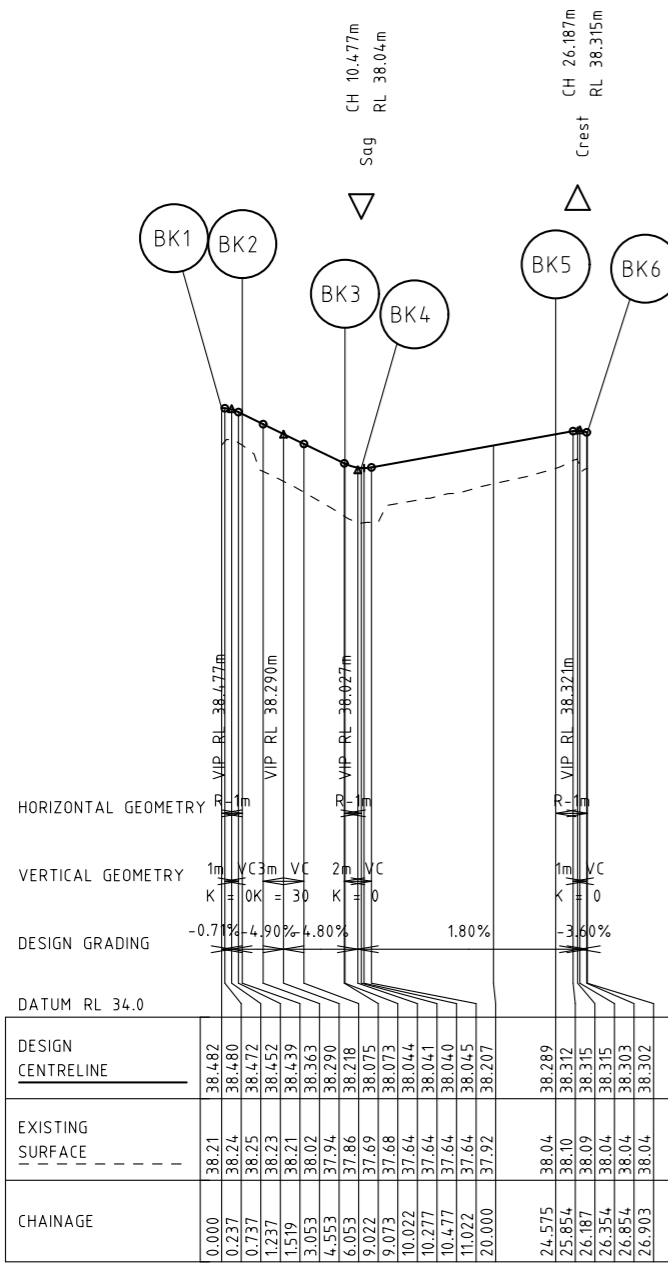
Drawn K.PELLOSIS	Client CARDINIA SHIRE COUNCIL	Status <b>FOR TENDER</b>
Designed C.MENDOZA	Project CSC PART C - STATION STREET STATION STREET & PRINCES HIGHWAY INTERSECTION	NOT TO BE USED FOR CONSTRUCTION PURPOSES
Checked P.CHATTERLEY	Title LIP PROFILE SHEET 8	Date 16.08.21
Authorised P.CHATTERLEY	Scale	Size A3
	Drawing Number V191441-CI-DG-5358	Revision 3



BY: \$USERS\$

DATE PLOTTED: 25/10/2021 7:13:21 PM

CAD File: M:\2019\1001\_1500V191441\_CSC\_Design\_of\_6\_Intersections\Civil\Drafting\Part C - Station Street\191441-CI-DG-5359.dgn



Rev	Date	Description	Drawn	Appr.
3	25.10.21	ISSUE FOR TENDER	RY	PC
2	07.09.21	DETAIL DESIGN ISSUE	KP	PC
1	16.08.21	ISSUE FOR TENDER	KP	PC

© Cardno Limited All Rights Reserved.  
This document is produced by Cardno Limited solely for the benefit of and use by the client in accordance with the terms of the retainer. Cardno Limited does not and shall not assume any responsibility or liability whatsoever to any third party arising out of any use or reliance by third party on the content of this document.

**WARNING**  
BEWARE OF UNDERGROUND SERVICES  
THE LOCATIONS OF UNDERGROUND SERVICES SHOWN ARE APPROXIMATE ONLY AND THEIR EXACT POSITION SHOULD BE PROVEN ON SITE.

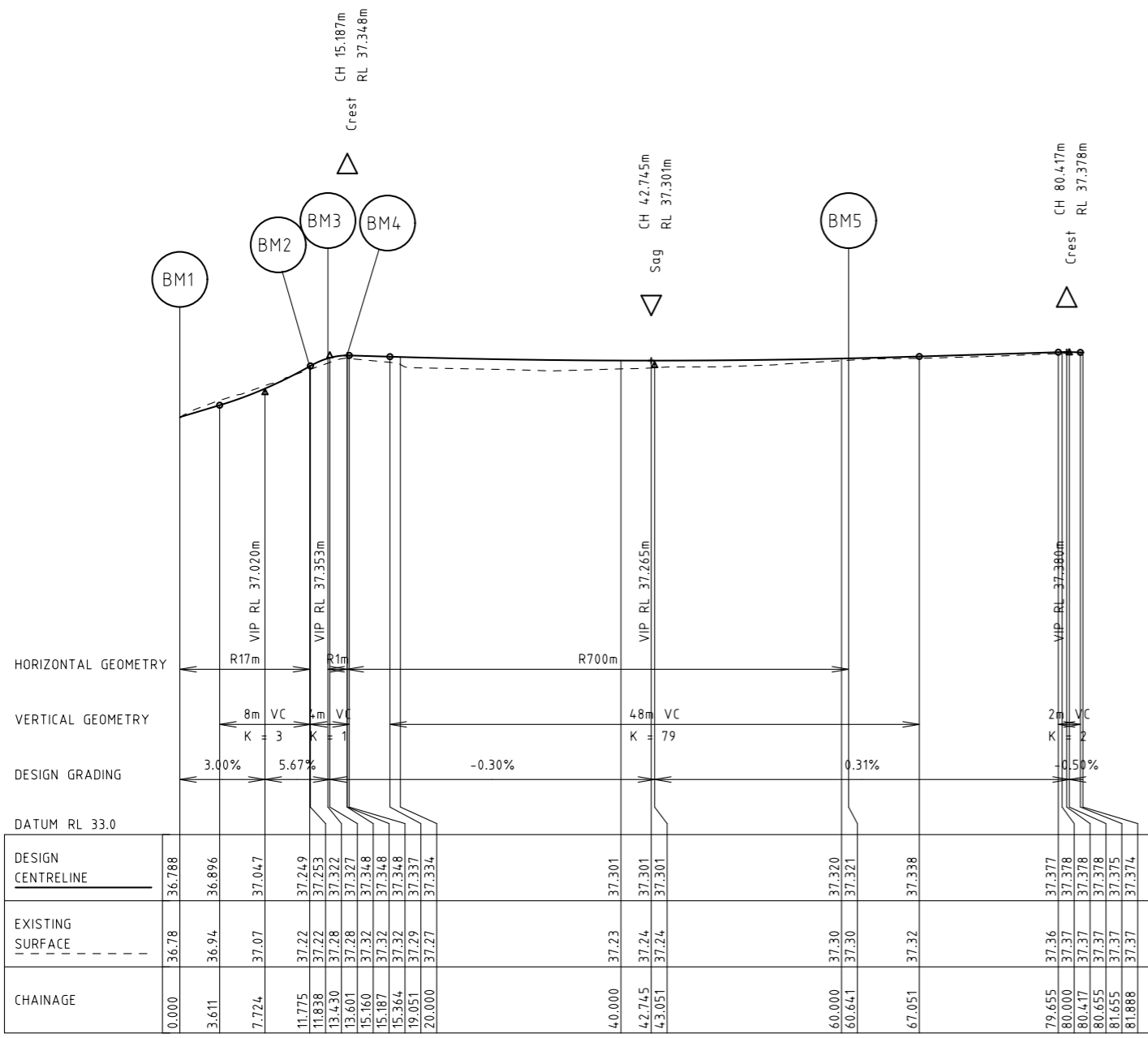
ABN: 47 106 610 913  
501 Swanston Street, Melbourne, VIC Australia 3000  
Phone (+61 3) 8415 7777 Fax (+61 3) 8415 7788  
Email: victoria@cardno.com.au Web: www.cardno.com.au/victoria

Drawn K.PELLOSIS	Client CARDINIA SHIRE COUNCIL	Status <b>FOR TENDER</b>
Designed C.MENDOZA	Project PART C - STATION STREET STATION STREET & PRINCES HIGHWAY INTERSECTION	NOT TO BE USED FOR CONSTRUCTION PURPOSES
Checked P.CHATTERLEY	Title LIP PROFILE SHEET 9	Date 16.08.21
Authorised P.CHATTERLEY	Drawing Number V191441-CI-DG-5359	Scale A3
		Revision 3

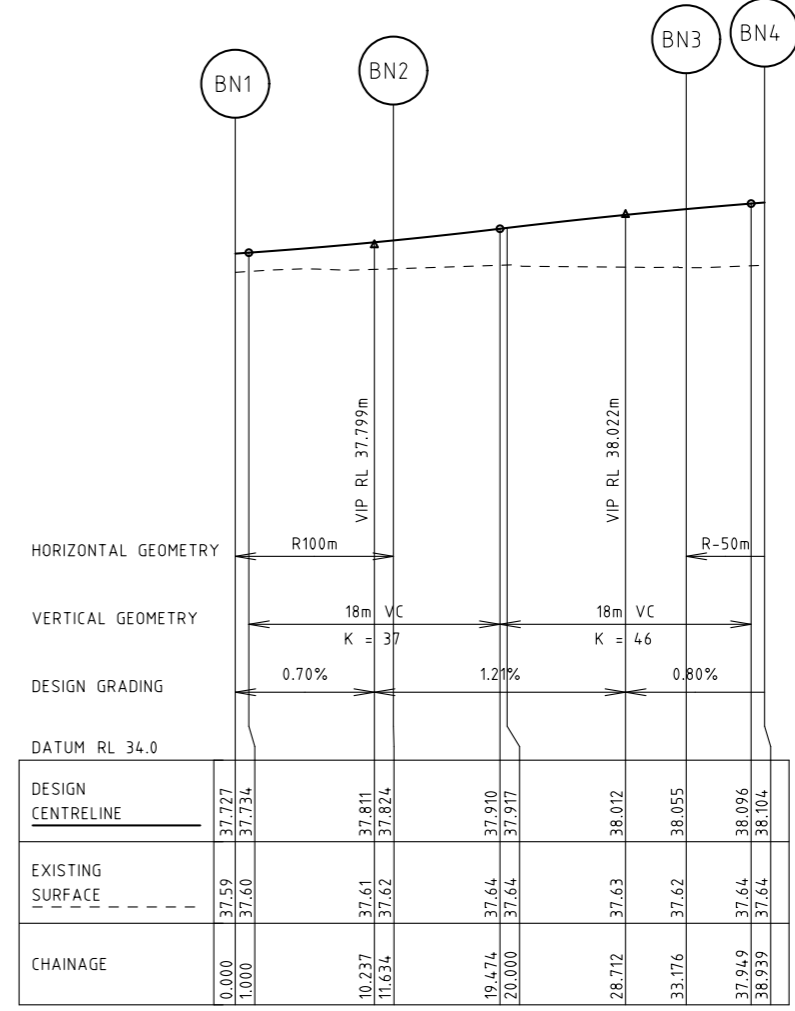
BY: \$USERS\$

DATE PLOTTED: 25/10/2021 7:13:25 PM

CAD File: M:\2019\1001\_1500V191441\_CSC\_Design\_of\_6\_Intersections\Civil\Drafting\Part C - Station Street\191441-CI-DG-5360.dgn



KERB BM - LONGITUDINAL SECTION  
Scale H: 1:500  
V: 1:50



KERB BN - LONGITUDINAL SECTION  
Scale H: 1:500  
V: 1:50

Rev	Date	Description	Drawn	Appr.
3	25.10.21	ISSUE FOR TENDER	RY	PC
2	07.09.21	DETAIL DESIGN ISSUE	KP	PC
1	16.08.21	ISSUE FOR TENDER	KP	PC

© Cardno Limited All Rights Reserved.  
This document is produced by Cardno Limited solely for the benefit of and use by the client in accordance with the terms of the retainer. Cardno Limited does not and shall not assume any responsibility or liability whatsoever to any third party arising out of any use or reliance by third party on the content of this document.

**WARNING**  
BEWARE OF UNDERGROUND SERVICES  
THE LOCATIONS OF UNDERGROUND SERVICES SHOWN ARE APPROXIMATE ONLY AND THEIR EXACT POSITION SHOULD BE PROVEN ON SITE.

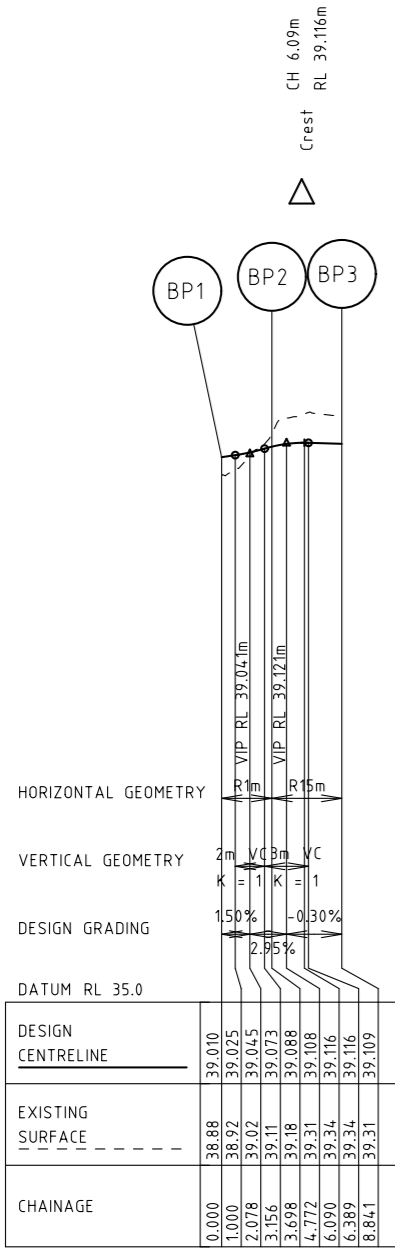
ABN: 47 106 610 913  
501 Swanston Street, Melbourne, VIC Australia 3000  
Phone (+61 3) 8415 7777 Fax (+61 3) 8415 7788  
Email: victoria@cardno.com.au Web: www.cardno.com.au/victoria

Drawn K.PELLOSIS	Client CARDINIA SHIRE COUNCIL	Status <b>FOR TENDER</b>
Designed C.MENDOZA	Project CSC PART C - STATION STREET STATION STREET & PRINCES HIGHWAY INTERSECTION	NOT TO BE USED FOR CONSTRUCTION PURPOSES
Checked P.CHATTERLEY	Title LIP PROFILE SHEET 10	Date 16.08.21
Authorised P.CHATTERLEY	Drawing Number V191441-CI-DG-5360	Scale A3
		Revision 3

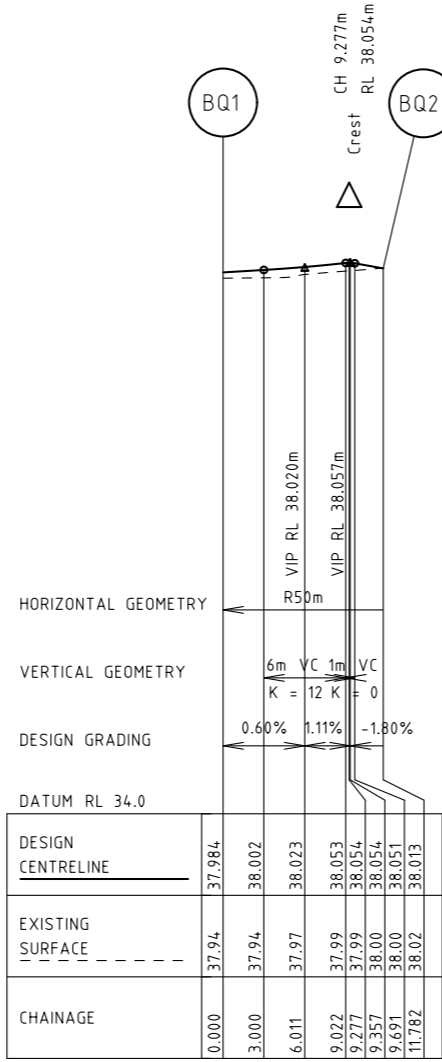
BY: \$USERS\$

DATE PLOTTED: 25/10/2021 7:13:28 PM

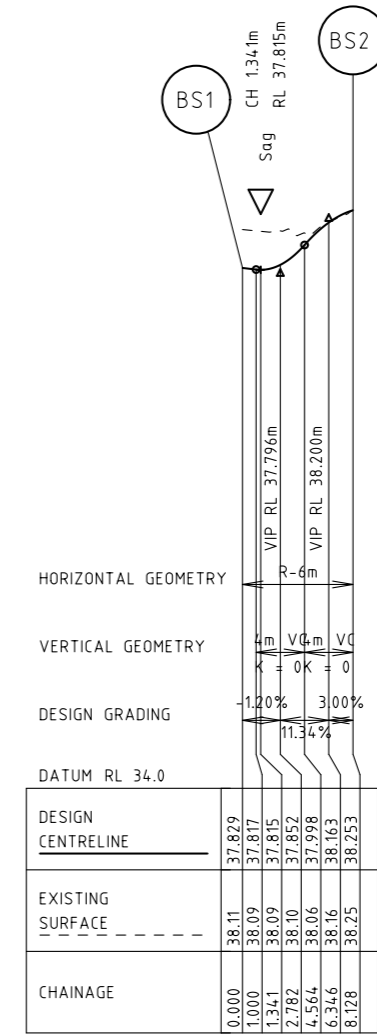
CAD File: M:\2019\1001\_1500\191441\_CSC\_Design\_of\_6\_Intersections\Civil\Drafting\Part C - Station Street\191441-CI-DG-5361.dgn



KERB BP - LONGITUDINAL SECTION  
Scale H: 1:500  
V: 1:50



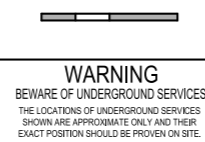
KERB BQ - LONGITUDINAL SECTION  
Scale H: 1:500  
V: 1:50



KERB BS - LONGITUDINAL SECTION  
Scale H: 1:500  
V: 1:50

Rev	Date	Description	Drawn	Appr.
3	25.10.21	ISSUE FOR TENDER	RY	PC
2	07.09.21	DETAIL DESIGN ISSUE	KP	PC
1	16.08.21	ISSUE FOR TENDER	KP	PC

© Cardno Limited All Rights Reserved.  
This document is produced by Cardno Limited solely for the benefit of and use by the client in accordance with the terms of the retainer. Cardno Limited does not and shall not assume any responsibility or liability whatsoever to any third party arising out of any use or reliance by third party on the content of this document.

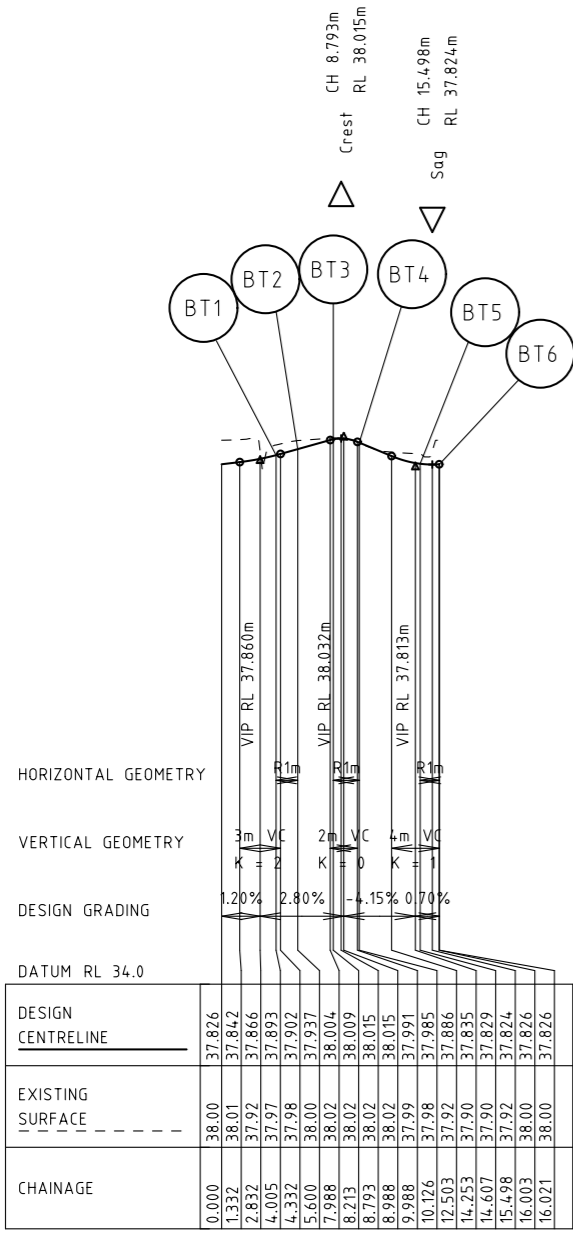


Drawn	K.PELLOSIS	Client	CARDINIA SHIRE COUNCIL
Designed	C.MENDOZA	Project	CSC PART C - STATION STREET STATION STREET & PRINCES HIGHWAY INTERSECTION
Checked	P.CHATTERLEY	Title	LIP PROFILE SHEET 11
Authorised	P.CHATTERLEY	Status	<b>FOR TENDER</b> NOT TO BE USED FOR CONSTRUCTION PURPOSES
		Date	16.08.21
		Scale	
		Size	A3
		Drawing Number	V191441-CI-DG-5361
		Revision	3

BY: \$USERS\$

DATE PLOTTED: 25/10/2021 7:13:32 PM

CAD File: M:\2019\1001\_1500\191441\_CSC\_Design\_of\_6\_Intersections\Civil\Drafting\Part C - Station Street\191441-CI-DG-5362.dgn



KERB BT - LONGITUDINAL SECTION  
Scale H: 1:500  
V: 1:50

Rev	Date	Description	Drawn	Appr.
3	25.10.21	ISSUE FOR TENDER	RY	PC
2	07.09.21	DETAIL DESIGN ISSUE	KP	PC
1	16.08.21	ISSUE FOR TENDER	KP	PC

© Cardno Limited All Rights Reserved.  
This document is produced by Cardno Limited solely for the benefit of and use by the client in accordance with the terms of the retainer. Cardno Limited does not and shall not assume any responsibility or liability whatsoever to any third party arising out of any use or reliance by third party on the content of this document.

**WARNING**  
BEWARE OF UNDERGROUND SERVICES  
THE LOCATIONS OF UNDERGROUND SERVICES SHOWN ARE APPROXIMATE ONLY AND THEIR EXACT POSITION SHOULD BE PROVEN ON SITE.

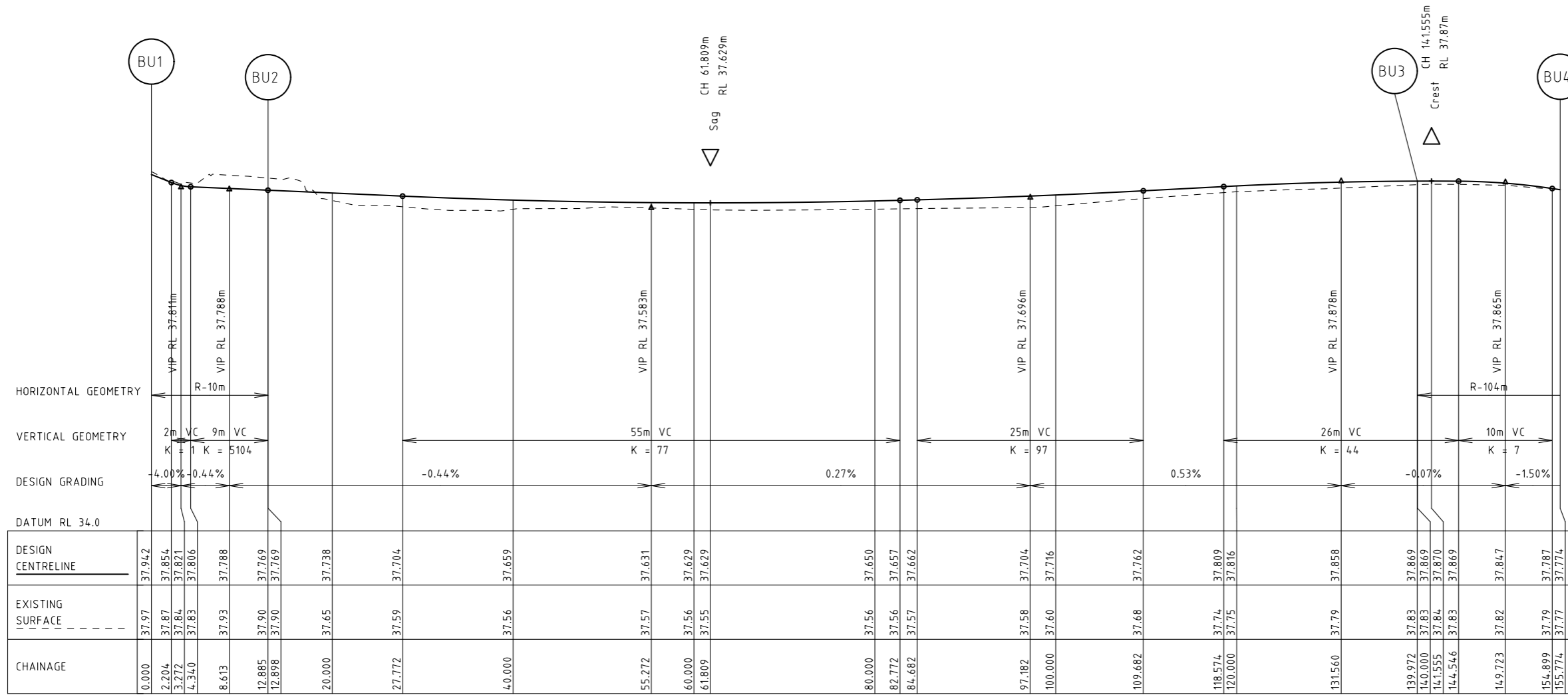


Drawn K.PELLOSIS	Client CARDINIA SHIRE COUNCIL	Status <b>FOR TENDER</b>
Designed C.MENDOZA	Project CSC PART C - STATION STREET STATION STREET & PRINCES HIGHWAY INTERSECTION	NOT TO BE USED FOR CONSTRUCTION PURPOSES
Checked P.CHATTERLEY	Title LIP PROFILE SHEET 12	Date 16.08.21
Authorised P.CHATTERLEY	Drawing Number V191441-CI-DG-5362	Scale A3
		Revision 3

BY: \$USERS\$

DATE PLOTTED: 25/10/2021 7:13:36 PM

CAD File: M:\2019\1001\_1500\191441\_CSC\_Design\_of\_6\_Intersections\Civil\Drafting\Part C - Station Street\191441-CI-DG-5363.dgn



KERB BU - LONGITUDINAL SECTION  
Scale H: 1:500  
V: 1:50

Rev	Date	Description	Drawn	Appr.
3	25.10.21	ISSUE FOR TENDER	RY	PC
2	07.09.21	DETAIL DESIGN ISSUE	KP	PC
1	16.08.21	ISSUE FOR TENDER	KP	PC

© Cardno Limited All Rights Reserved.  
This document is produced by Cardno Limited solely for the benefit of and use by the client in accordance with the terms of the retainer. Cardno Limited does not and shall not assume any responsibility or liability whatsoever to any third party arising out of any use or reliance by third party on the content of this document.

**WARNING**  
BEWARE OF UNDERGROUND SERVICES  
THE LOCATIONS OF UNDERGROUND SERVICES SHOWN ARE APPROXIMATE ONLY AND THEIR EXACT POSITION SHOULD BE PROVEN ON SITE.

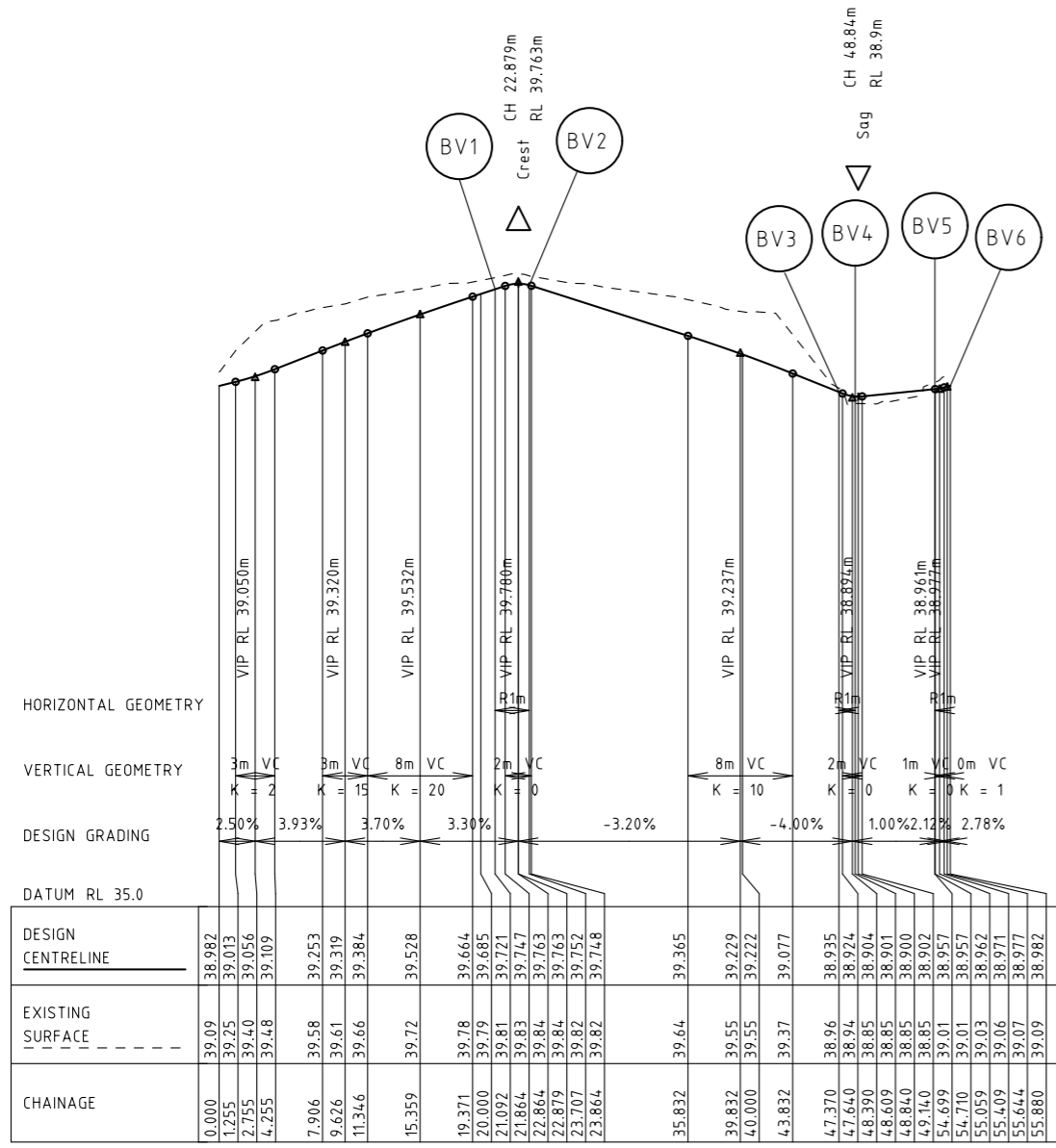


Drawn K.PELLOSIS	Client CARDINIA SHIRE COUNCIL	Status <b>FOR TENDER</b>
Designed C.MENDOZA	Project CSC PART C - STATION STREET STATION STREET & PRINCES HIGHWAY INTERSECTION	NOT TO BE USED FOR CONSTRUCTION PURPOSES
Checked P.CHATTERLEY	Title LIP PROFILE SHEET 13	Date 16.08.21
Authorised P.CHATTERLEY	Scale	Size A3
	Drawing Number V191441-CI-DG-5363	Revision 3

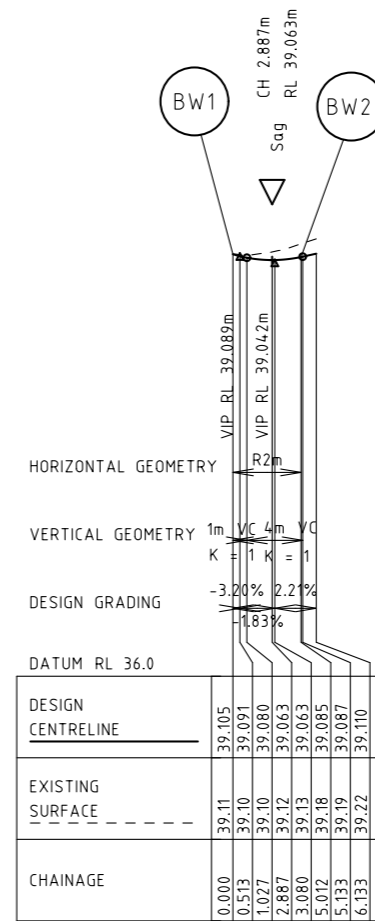
BY: \$USERS\$

DATE PLOTTED: 25/10/2021 7:13:40 PM

CAD File: M:\2019\1001\_1500V191441\_CSC\_Design\_of\_6\_Intersections\Civil\Drafting\Part C - Station Street\191441-CI-DG-5364.dgn



KERB BV - LONGITUDINAL SECTION  
Scale H: 1:500  
V: 1:50



KERB BW - LONGITUDINAL SECTION  
Scale H: 1:500  
V: 1:50

Rev	Date	Description	Drawn	Appr.
3	25.10.21	ISSUE FOR TENDER	RY	PC
2	07.09.21	DETAIL DESIGN ISSUE	KP	PC
1	16.08.21	ISSUE FOR TENDER	KP	PC

© Cardno Limited All Rights Reserved.  
This document is produced by Cardno Limited solely for the benefit of and use by the client in accordance with the terms of the retainer. Cardno Limited does not and shall not assume any responsibility or liability whatsoever to any third party arising out of any use or reliance by third party on the content of this document.

**WARNING**  
BEWARE OF UNDERGROUND SERVICES  
THE LOCATIONS OF UNDERGROUND SERVICES SHOWN ARE APPROXIMATE ONLY AND THEIR EXACT POSITION SHOULD BE PROVIDED ON SITE.

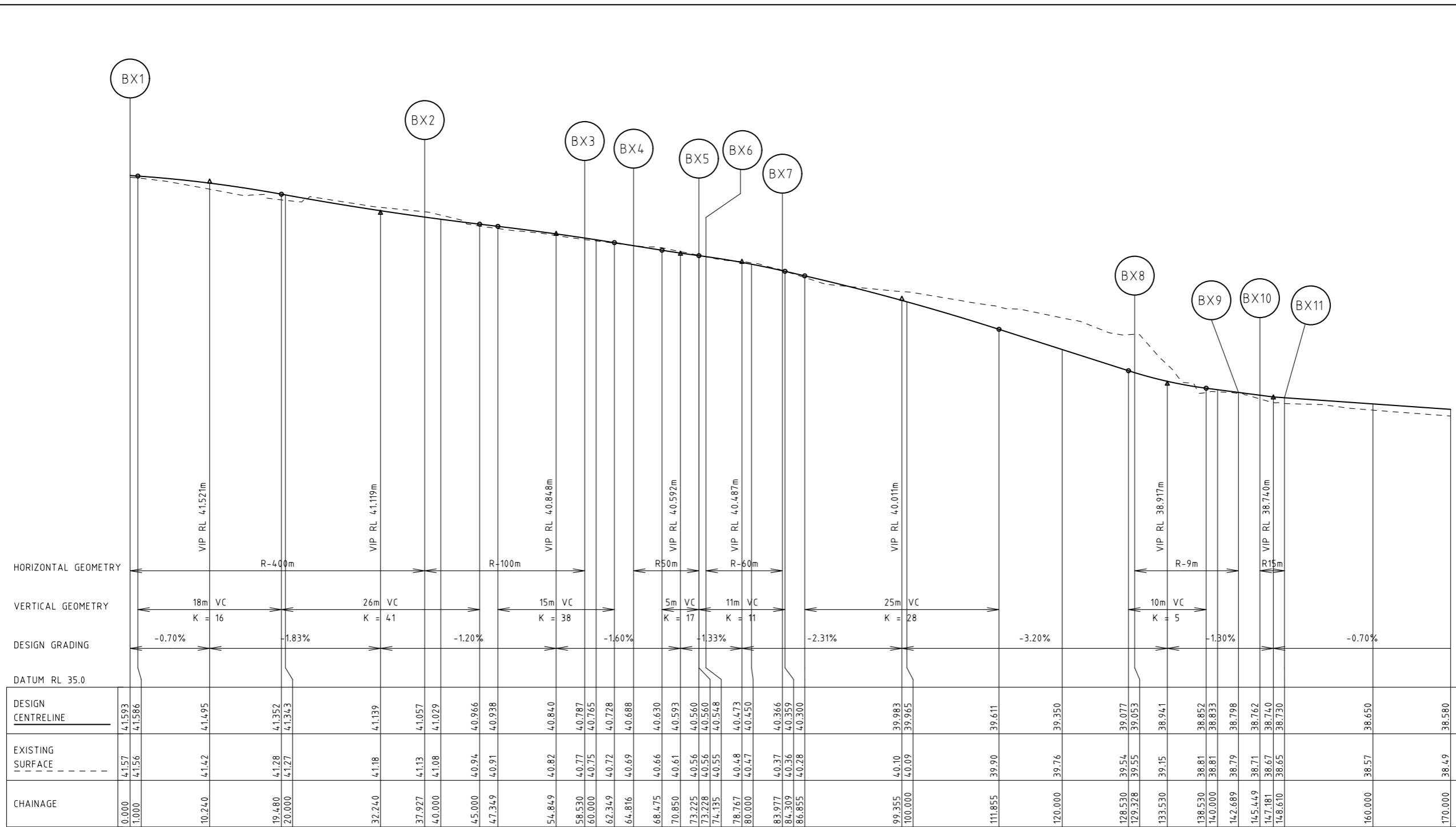


Drawn K.PELLOSIS	Client CARDINIA SHIRE COUNCIL	Status <b>FOR TENDER</b>
Designed C.MENDOZA	Project CSC PART C - STATION STREET STATION STREET & PRINCES HIGHWAY INTERSECTION	NOT TO BE USED FOR CONSTRUCTION PURPOSES
Checked P.CHATTERLEY	Title LIP PROFILE SHEET 14	Date 16.08.21
Authorised P.CHATTERLEY	Drawing Number V191441-CI-DG-5364	Scale A3
		Revision 3

BY: \$USERS\$

DATE PLOTTED: 25/10/2021 7:13:44 PM

CAD File: M:\2019\1001\_1500V191441\_CSC\_Design\_of\_6\_Intersections\Civil\Drafting\Part C - Station Street\191441-CI-DG-5365.dgn



KERB BX - LONGITUDINAL SECTION  
Scale H: 1:500  
V: 1:50

Rev	Date	Description	Drawn	Appr.
3	25.10.21	ISSUE FOR TENDER	RY	PC
2	07.09.21	DETAIL DESIGN ISSUE	KP	PC
1	16.08.21	ISSUE FOR TENDER	KP	PC

© Cardno Limited All Rights Reserved.  
This document is produced by Cardno Limited solely for the benefit of and use by the client in accordance with the terms of the retainer. Cardno Limited does not and shall not assume any responsibility or liability whatsoever to any third party arising out of any use or reliance by third party on the content of this document.

**WARNING**  
BEWARE OF UNDERGROUND SERVICES  
THE LOCATIONS OF UNDERGROUND SERVICES SHOWN ARE APPROXIMATE ONLY AND THEIR EXACT POSITION SHOULD BE PROVEN ON SITE.

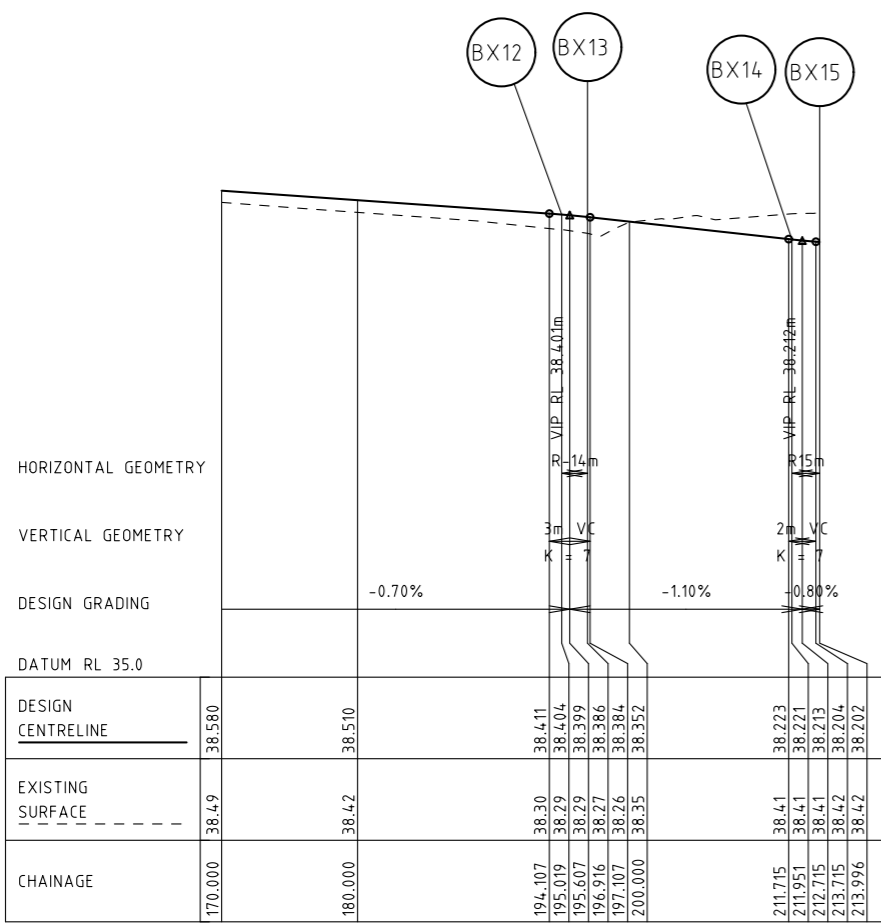
ABN: 47 106 610 913  
501 Swanston Street, Melbourne, VIC Australia 3000  
Phone (+61 3) 8415 7777 Fax (+61 3) 8415 7788  
Email: victoria@cardno.com.au Web: www.cardno.com.au/victoria

Drawn K.PELLOSIS	Client CARDINIA SHIRE COUNCIL	Status <b>FOR TENDER</b>
Designed C.MENDOZA	Project PART C - STATION STREET STATION STREET & PRINCES HIGHWAY INTERSECTION	NOT TO BE USED FOR CONSTRUCTION PURPOSES
Checked P.CHATTERLEY	Title LIP PROFILE SHEET 15	Date 16.08.21
Authorised P.CHATTERLEY	Drawing Number V191441-CI-DG-5365	Scale A3
		Revision 3

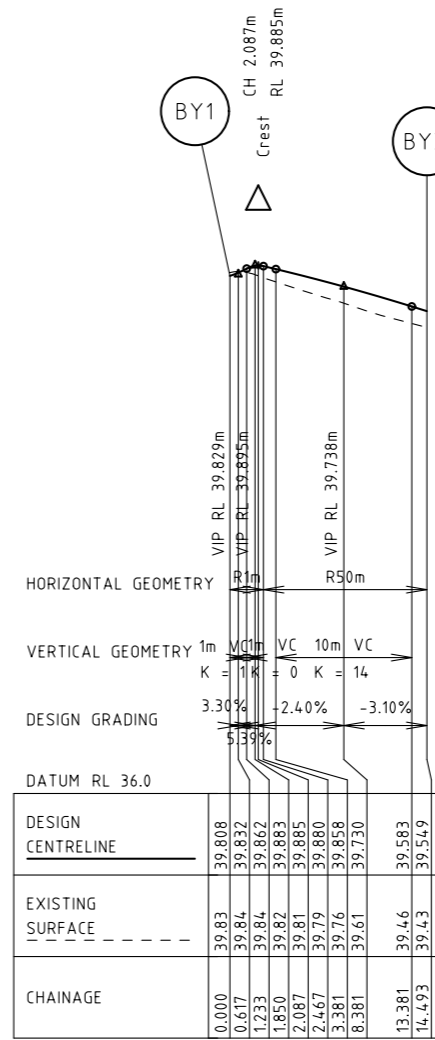
BY: \$USERS\$

DATE PLOTTED: 25/10/2021 7:13:48 PM

CAD File: M:\2019\1001\_1500\191441\_CSC\_Design\_of\_6\_Intersections\Civil\Drafting\Part C - Station Street\191441-CI-DG-5366.dgn



KERB BX - LONGITUDINAL SECTION  
Scale H: 1:500  
V: 1:50



KERB BY - LONGITUDINAL SECTION  
Scale H: 1:500  
V: 1:50

Rev	Date	Description	Drawn	Appr.
3	25.10.21	ISSUE FOR TENDER	RY	PC
2	07.09.21	DETAIL DESIGN ISSUE	KP	PC
1	16.08.21	ISSUE FOR TENDER	KP	PC

© Cardno Limited All Rights Reserved.  
This document is produced by Cardno Limited solely for the benefit of and use by the client in accordance with the terms of the retainer. Cardno Limited does not and shall not assume any responsibility or liability whatsoever to any third party arising out of any use or reliance by third party on the content of this document.

**WARNING**  
BEWARE OF UNDERGROUND SERVICES  
THE LOCATIONS OF UNDERGROUND SERVICES SHOWN ARE APPROXIMATE ONLY AND THEIR EXACT POSITION SHOULD BE PROVEN ON SITE.



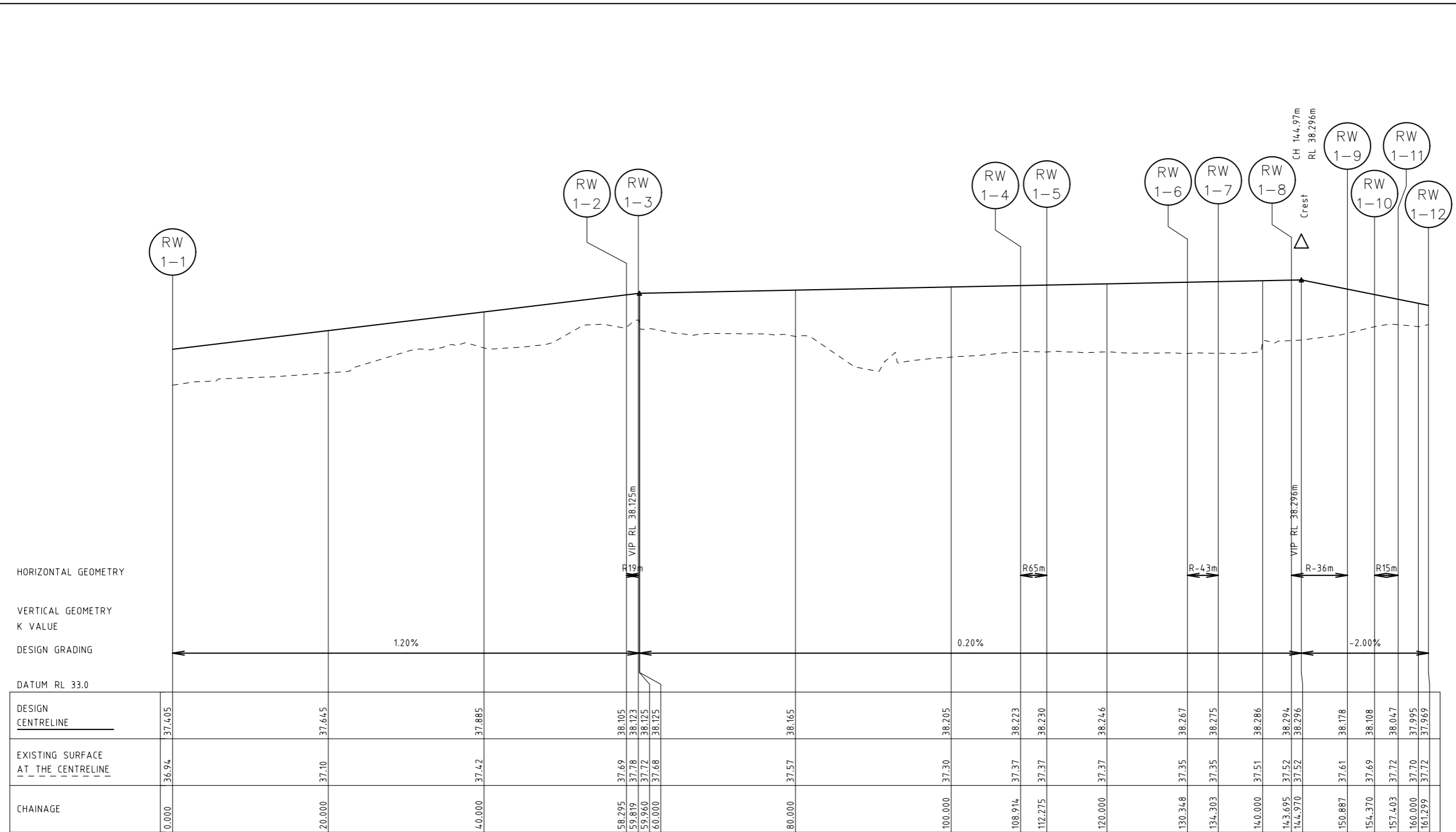
Drawn K.PELLOSIS	Client CARDINIA SHIRE COUNCIL	Status <b>FOR TENDER</b>
Designed C.MENDOZA	Project CSC PART C - STATION STREET STATION STREET & PRINCES HIGHWAY INTERSECTION	NOT TO BE USED FOR CONSTRUCTION PURPOSES
Checked P.CHATTERLEY	Title LIP PROFILE SHEET 16	Date 16.08.21
Authorised P.CHATTERLEY	Drawing Number V191441-CI-DG-5366	Scale A3
		Revision 3



BY: \$USERS\$

DATE PLOTTED: 25/10/2021 7:13:51 PM

CAD File: M:\2019\1001\_1500V191441\_CSC\_Design\_of\_6\_Intersections\Civil\Drafting\Part C - Station Street\191441-CI-DG-5370.dgn



CHAINAGE	0.000	20.000	40.000	58.295	59.819	59.960	60.000	80.000	100.000	108.914	112.275	120.000	130.348	134.303	140.000	143.695	144.970	150.887	154.370	157.403	160.000	161.299
DESIGN CENTRELINE	37.405	37.645	37.885	38.105	38.123	38.125	38.125	38.165	38.205	38.223	38.230	38.246	38.267	38.275	38.286	38.294	38.296	38.178	38.108	38.047	37.995	37.969
EXISTING SURFACE AT THE CENTRELINE	36.94	37.10	37.42	37.69	37.78	37.72	37.68	37.57	37.30	37.37	37.37	37.37	37.35	37.35	37.51	37.52	37.52	37.61	37.69	37.72	37.70	37.72

RW 01 - LONGITUDINAL SECTION  
Scale H: 1:500  
V: 1:50

Rev	Date	Description	Drawn	Appr.
3	25.10.21	ISSUE FOR TENDER	RY	PC
2	07.09.21	DETAIL DESIGN ISSUE	KP	PC
1	16.08.21	ISSUE FOR TENDER	KP	PC

© Cardno Limited All Rights Reserved.  
This document is produced by Cardno Limited solely for the benefit of and use by the client in accordance with the terms of the retainer. Cardno Limited does not and shall not assume any responsibility or liability whatsoever to any third party arising out of any use or reliance by third party on the content of this document.

**WARNING**  
BEWARE OF UNDERGROUND SERVICES  
THE LOCATIONS OF UNDERGROUND SERVICES SHOWN ARE APPROXIMATE ONLY AND THEIR EXACT POSITION SHOULD BE PROVEN ON SITE.

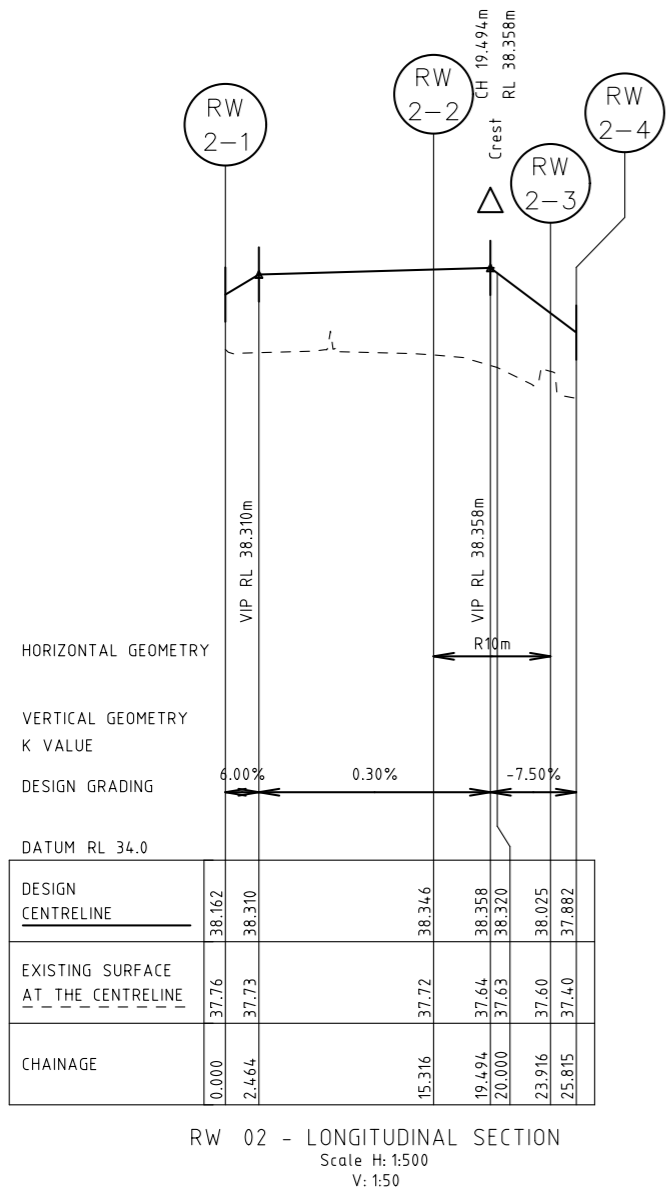
ABN: 47 106 610 913  
501 Swanston Street, Melbourne, VIC Australia 3000  
Phone (+61 3) 8415 7777 Fax (+61 3) 8415 7788  
Email: victoria@cardno.com.au Web: www.cardno.com.au/victoria

Drawn K.PELLOSIS	Client CARDINIA SHIRE COUNCIL	Status <b>FOR TENDER</b>
Designed C.MENDOZA	Project CSC PART C - STATION STREET STATION STREET & PRINCES HIGHWAY INTERSECTION	NOT TO BE USED FOR CONSTRUCTION PURPOSES
Checked P.CHATTERLEY	Title RW 01 PROFILE SHEET 1	Date 16.08.21
Authorised P.CHATTERLEY	Drawing Number V191441-CI-DG-5370	Scale A3
		Revision 3

BY: \$USERS\$

DATE PLOTTED: 25/10/2021 7:13:55 PM

CAD File: M:\2019\1001\_1500V191441\_CSC\_Design\_of\_6\_Intersections\Civil\Drafting\Part C - Station Street\191441-CI-DG-5371.dgn



Rev	Date	Description	Drawn	Appr.
3	25.10.21	ISSUE FOR TENDER	RY	PC
2	07.09.21	DETAIL DESIGN ISSUE	KP	PC
1	16.08.21	ISSUE FOR TENDER	KP	PC

© Cardno Limited All Rights Reserved.  
This document is produced by Cardno Limited solely for the benefit of and use by the client in accordance with the terms of the retainer. Cardno Limited does not and shall not assume any responsibility or liability whatsoever to any third party arising out of any use or reliance by third party on the content of this document.

**WARNING**  
BEWARE OF UNDERGROUND SERVICES  
THE LOCATIONS OF UNDERGROUND SERVICES SHOWN ARE APPROXIMATE ONLY AND THEIR EXACT POSITION SHOULD BE PROVEN ON SITE.

ABN: 47 106 610 913  
501 Swanston Street, Melbourne, VIC Australia 3000  
Phone (+61 3) 8415 7777 Fax (+61 3) 8415 7788  
Email: victoria@cardno.com.au Web: www.cardno.com.au/victoria

Drawn	Client <b>CARDINIA SHIRE COUNCIL</b>		
Designed	C.MENDOZA	Project	CSC
Checked	P.CHATTERLEY	Project	PART C - STATION STREET STATION STREET & PRINCES HIGHWAY INTERSECTION
Authorised	P.CHATTERLEY	Title	RW 02 PROFILE SHEET 2
Status		<b>FOR TENDER</b>	
Date		16.08.21	Scale NTS
Drawing Number		V191441-CI-DG-5371	Size A3
Revision		3	

BY: \$USERS\$

DATE PLOTTED: 25/10/2021 7:13:59 PM

CAD File: M:\2019\1001\_1500V191441\_CSC\_Design\_of\_6\_Intersections\Civil\Drafting\Part C - Station Street\191441-CI-DG-5380.dgn

KERB SET OUT

Point no	Easting	Northing	RL
BA1	360504.114	5786313.48	39.107
BA2	360504.785	5786313.32	39.102
BA3	360505.509	5786313.128	39.096
BA4	360506.441	5786311.773	39.076
BA5	360505.301	5786310.588	39.049
BA6	360500.281	5786310.834	

Point no	Easting	Northing	RL
BB1	360448.285	5786308.426	38.519
BB2	360450.357	5786307.976	38.53
BB3	360460.018	5786304.825	38.185
BB4	360460.657	5786303.059	38.039
BB5	360460.569	5786302.89	38.032
BB6	360456.628	5786299.25	37.781
BB7	360455.015	5786298.57	37.626
BB8	360451.84	5786298.192	37.462
BB9	360449.835	5786298.622	

Point no	Easting	Northing	RL
BC1	360477.484	5786302.078	38.627
BC2	360467.491	5786300.285	38.13
BC3	360467.618	5786294.769	37.73
BC4	360470.115	5786293.699	37.664
BC5	360470.858	5786294.15	37.68
BC6	360471.169	5786295.579	37.695
BC7	360482.894	5786293.023	37.597
BC8	360482.574	5786291.557	37.514
BC9	360483.033	5786290.843	37.496
BC10	360487.915	5786289.779	37.446
BC11	360488.144	5786289.422	37.441
BC12	360486.888	5786283.661	37.183
BC13	360486.531	5786283.431	

Point no	Easting	Northing	RL
BD1	360492.118	5786298.896	38.632
BD2	360499	5786292.641	38.339
BD3	360499.959	5786289.644	38.079
BD4	360503.681	5786280.789	37.774
BD5	360505.104	5786277.421	37.651
BD6	360507.697	5786269.246	37.354
BD7	360509.964	5786258.397	36.952
BD8	360510.545	5786252.014	36.715
BD9	360511.055	5786238.885	36.264
BD10	360511.038	5786225.374	35.863
BD11	360510.206	5786218.157	35.659
BD12	360508.089	5786202.833	35.288
BD13	360508.071	5786200.114	35.247
BD14	360508.075	5786196.066	

Point no	Easting	Northing	RL
BE1	360510.919	5786294.502	38.581
BE2	360511.624	5786293.541	38.539
BE3	360510.376	5786279.703	37.894
BE4	360509.587	5786278.913	37.845
BE5	360508.636	5786279.499	37.829
BE6	360502.88	5786295.308	38.564
BE7	360502.992	5786295.907	38.593
BE8	360503.571	5786296.099	38.605

Point no	Easting	Northing	RL
BF1	360506.752	5786230.64	35.815
BF2	360507.23	5786222.187	35.648
BF3	360508.488	5786213.374	35.504
BF4	360508.161	5786197.193	

Point no	Easting	Northing	RL
BG1	360520.864	5786277.026	38.015
BG2	360520.068	5786276.158	37.983
BG3	360519.095	5786276.822	37.994
BG4	360517.938	5786286.923	38.408

Point no	Easting	Northing	RL
BH1	360521.269	5786291.224	38.516
BH2	360519.715	5786292.869	38.584
BH3	360518.04	5786291.349	38.572
BH4	360518.034	5786291.086	38.563

Point no	Easting	Northing	RL
BJ1	360517.043	5786189.374	35.108
BJ2	360517.873	5786194.181	35.169
BJ3	360518.536	5786198.137	35.226
BJ4	360519.951	5786206.345	35.368
BJ5	360521.458	5786214.419	35.542
BJ6	360525.801	5786248.273	36.61
BJ7	360526.517	5786260.508	37.143
BJ8	360526.617	5786262.89	37.25
BJ9	360528.971	5786272.506	37.696
BJ10	360534.485	5786277.44	37.938
BJ11	360537.252	5786278.36	37.994
BJ12	360575.79	5786280.705	

Point no	Easting	Northing	RL
BK1	360529.727	5786290.412	38.482
BK2	360528.626	5786289.64	38.439
BK3	360527.756	5786282.136	38.073
BK4	360528.542	5786281.497	38.041
BK5	360542.11	5786286.007	38.289
BK6	360542.725	5786286.9	38.31
BK7	360542.035	5786287.736	

KERB - CURVE SET OUT

Curve no	l	Radius	Arc	A	B	X	Y	l	Mid point RL
BC1 - BC2	44.875	13.3	10.417	1.007	0.753	2.588	2.489	2.604	38.46
BC2 - BC3	111.417	3.339	6.493	1.458	1.071	1.56	1.199	1.623	37.998
BC3 - BC4	19.531	8.008	2.73	0.116	0.087	0.682	0.677	0.682	37.675
BC4 - BC5	89.471	0.618	0.964	0.179	0.132	0.235	0.2	0.241	37.671
BC8 - BC9	90.01	0.6	0.943	0.176	0.13	0.23	0.195	0.236	37.501
BC10 - BC11	89.981	0.3	0.471	0.088	0.065	0.115	0.097	0.118	37.444
BC12 - BC13	90.017	0.3	0.471	0.088	0.065	0.115	0.097	0.118	37.169

Curve no	l	Radius	Arc	A	B	X	Y	l	Mid point RL
BD1 - BD2	60	9.3	9.739	1.246	0.929	2.407	2.243	2.435	38.596
BD3 - BD4	10.13	54.4	9.618	0.212	0.159	2.404	2.399	2.404	37.909
BD4 - BD5	10.326	20.317	3.662	0.082	0.062	0.915	0.913	0.915	37.713
BD6 - BD7	9.942	63.955	11.097	0.241	0.18	2.773	2.768	2.774	37.155
BD8 - BD9	1.541	488.41	13.139	0.044	0.033	3.285	3.285	3.285	36.481
BD10 - BD11	6.46	64.469	7.269	0.102	0.077	1.817	1.816	1.817	35.761
BD12 - BD13	23.092	6.792	2.738	0.137	0.103	0.683	0.676	0.684	35.265
BD13 - BD14	19.022	12.249	4.067	0.168	0.126	1.016	1.009	1.017	35.224

Curve no	l	Radius	Arc	A	B	X	Y	l	Mid point RL
BE1 - BE2	82.897	0.9	1.302	0.225	0.167	0.318	0.277	0.325	38.565
BE3 - BE4	76.68	0.9	1.205	0.194	0.144	0.296	0.263	0.301	37.869
BE4 - BE5	76.68	0.9	1.205	0.194	0.144	0.296	0.263	0.301	37.831
BE6 - BE7	61.135	0.6	0.64	0.083	0.062	0.158	0.147	0.16	38.581
BE7 - BE8	61.135	0.6	0.64	0.083	0.062	0.158	0.147	0.16	38.601

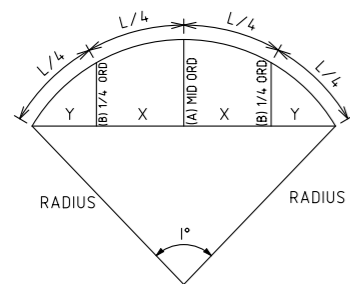
Curve no	l	Radius	Arc	A	B	X	Y	l	Mid point RL
BF1 - BF2	9.768	49.722	8.477	0.181	0.135	2.119	2.115	2.119	35.725
BF3 - BF4	18.578	50.137	16.256	0.657	0.493	4.06	4.033	4.064	35.372

Curve no	l	Radius	Arc	A	B	X	Y	l	Mid point RL
BG1 - BG2	81.797	0.9	1.285	0.22	0.163	0.314	0.275	0.321	37.994
BG2 - BG3	81.797	0.9	1.285	0.22	0.163	0.314	0.275	0.321	37.983
BG3 - BG4	16.463	35.507	10.203	0.366	0.274	2.548	2.535	2.551	38.198

Curve no	l	Radius	Arc	A	B	X	Y	l	Mid point RL
BH1 - BH2	88.827	1.616	2.506	0.462	0.342	0.611	0.52	0.626	38.554
BH2 - BH3	88.827	1.616	2.506	0.462	0.342	0.611	0.52	0.626	38.595

Curve no	l	Radius	Arc	A	B	X	Y	l	Mid point RL
BJ3 - BJ4	1.591	300.013	8.329	0.029	0.022	2.082	2.082	2.082	35.293
BJ5 - BJ6	6.529	299.701	34.15	0.486	0.365	8.536	8.529	8.538	36.004
BJ6 - BJ7	1.386	506.574	12.256	0.037	0.028	3.064	3.064	3.064	36.868
BJ8 - BJ9	22.735	25.115	9.966	0.493	0.369	2.487	2.463	2.491	37.474
BJ9 - BJ10	46.094	9.45	7.602	0.754	0.564	1.888	1.812	1.901	37.834
BJ11 - BJ12	29.788	75.106	39.048	2.523	1.89	9.735	9.57	9.762	38.206

Curve no	l	Radius	Arc	A	B	X	Y	l	Mid point RL
BK1 - BK2	96.661	0.9	1.519	0.302	0.223	0.369	0.304	0.38	38.471
BK3 - BK4	114.997	0.6	1.204	0.278	0.204	0.289	0.217	0.301	38.051
BK5 - BK6	74.094	0.9	1.164	0.182	0.135	0.286	0.256	0.291	38.3
BK6 - BK7	74.094	0.9	1.164	0.182	0.135	0.286	0.256	0.291	38.315



SETTING OUT DETAILS

- NOTE: 1.) ALL SETOUT IS TO LIP OF KERB  
 2.) ALL LEVELS ARE TO LIP OF KERB  
 3.) QUARTER ARC LENGTH METHOD (L/4)

KERB - CURVE SET OUT

Curve no	l	Radius	Arc	A	B	X	Y	l	Mid point RL
BA2 - BA3	2.964	14.484	0.749	0.005	0.004	0.187	0.187	0.187	39.099
BA3 - BA4	78.374	1.301	1.78	0.293	0.217	0.436	0.386	0.445	39.087
BA4 - BA5	78.374	1.301	1.78	0.293	0.217	0.436	0.386	0.445	39.063
BA5 - BA6	18.913	15.297	5.049	0.208	0.156	1.261	1.252	1.262	39.031

Curve no	l	Radius	Arc	A	B	X	Y	l	Mid point RL
BB2 - BB3	11.597	50.294	10.18	0.257	0.193	2.544	2.537	2.545	38.519
BB3 - BB4	92.505	1.3	2.099	0.401	0.297	0.511	0.429	0.525	38.097
BB5 - BB6	37.707	8.301	5.463	0.445	0.333	1.36	1.323	1.366	37.936
BB7 - BB8	33.611	5.529	3.244	0.236	0.177	0.808	0.791	0.811	37.524

© Cardno Limited All Rights Reserved.  
 This document is produced by Cardno Limited solely for the benefit of and use by the client in accordance with the terms of the retainers. Cardno Limited does not and shall not assume any responsibility or liability whatsoever to any third party arising out of any use or reliance by third party on the content of this document.



**WARNING**  
 BEWARE OF UNDERGROUND SERVICES  
 THE LOCATIONS OF UNDERGROUND SERVICES SHOWN ARE APPROXIMATE ONLY AND THEIR EXACT POSITION SHOULD BE PROVEN ON SITE.



ABN: 47 106 610 913  
 501 Swanston Street, Melbourne, VIC Australia 3000  
 Phone (+61 3) 8415 7777 Fax (+61 3

BY: SUSER\$

DATE PLOTTED: 25/10/2021 7:43:03 PM

CAD File: M:\2019\1001\_1500V191441\_CSC\_Design\_of\_6\_Intersections\Civil\Drafting\Part C - Station Street\191441-CI-DG-5381.dgn

KERB SET OUT

Point no	Easting	Northing	RL
BL1	360625.726	5786269.848	37.805
BL2	360632.537	5786268.855	37.769
BL3	360638.347	5786268.416	37.755
BL4	360642.754	5786267.885	37.736
BL5	360705.744	5786257.462	37.398
BL6	360711.955	5786252.688	37.212
BL7	360714.65	5786247.936	37.091
BL8	360717.112	5786243.152	

Point no	Easting	Northing	RL
BT1	360686.83	5786287.804	37.826
BT2	360683.417	5786289.9	37.893
BT3	360683.231	5786291.282	37.937
BT4	360685.016	5786293.189	38.009
BT5	360685.891	5786293.447	38.013
BT6	360686.542	5786292.808	37.985
BT7	360687.708	5786288.48	37.829
BT8	360687.495	5786287.849	37.824

Point no	Easting	Northing	RL
BX1	360535.481	5786454.154	41.593
BX2	360531.258	5786416.477	41.057
BX3	360532.049	5786395.926	40.787
BX4	360532.933	5786389.702	40.688
BX5	360533.408	5786381.313	40.56
BX6	360533.382	5786380.407	40.548
BX7	360533.907	5786370.589	40.366
BX8	360540.01	5786325.652	39.053
BX9	360549.233	5786317.603	38.798
BX10	360551.994	5786317.606	38.762
BX11	360555.131	5786317.27	38.73
BX12	360600.48	5786307.41	38.404
BX13	360602.356	5786307.137	38.386
BX14	360617.349	5786306.011	38.221
BX15	360619.371	5786305.717	

Point no	Easting	Northing	RL
BM1	360722.486	5786242.872	36.788
BM2	360716.656	5786252.819	37.249
BM3	360716.367	5786254.449	37.322
BM4	360717.411	5786255.493	37.348
BM5	360761.913	5786246.147	37.321
BM6	360782.553	5786241.107	

Point no	Easting	Northing	RL
BU1	360691.615	5786293.856	37.942
BU2	360699.5	5786284.715	37.769
BU3	360823.144	5786255.389	37.869
BU4	360838.74	5786252.944	37.774

Point no	Easting	Northing	RL
BY1	360516.339	5786349.367	39.808
BY2	360517.172	5786350.139	39.862
BY3	360518.073	5786349.449	39.88
BY4	360519.168	5786337.502	

Point no	Easting	Northing	RL
BN1	360695.451	5786268.401	37.727
BN2	360684.252	5786271.526	37.824
BN3	360663.872	5786278.507	38.055
BN4	360658.324	5786280.055	

Point no	Easting	Northing	RL
BV1	360528.682	5786323.665	38.982
BV2	360530.176	5786344.704	39.721
BV3	360531.031	5786345.539	39.76
BV4	360531.961	5786344.788	39.752
BV5	360535.838	5786321.445	38.935
BV6	360535.052	5786320.779	38.901
BV7	360529.289	5786322.75	38.957

Point no	Easting	Northing	RL
BZ1	360493.721	5786333.035	39.1
BZ2	360497.731	5786332.163	39.103
BZ3	360510.215	5786340.271	39.394
BZ4	360514.55	5786370.395	40.169
BZ5	360516.884	5786387.214	40.497
BZ6	360527.2	5786451.191	

Point no	Easting	Northing	RL
BP1	360531.446	5786307.641	39.01
BP2	360530.425	5786308.996	39.04
BP3	360531.614	5786310.207	39.088
BP4	360536.727	5786309.972	39.109

Point no	Easting	Northing	RL
BW1	360518.841	5786325.932	39.105
BW2	360517.197	5786324.385	39.063
BW3	360515.643	5786326.022	39.085
BW4	360515.674	5786327.143	39.11

Point no	Easting	Northing	RL
BZ1	360493.721	5786333.035	39.1
BZ2	360497.731	5786332.163	39.103
BZ3	360510.215	5786340.271	39.394
BZ4	360514.55	5786370.395	40.169
BZ5	360516.884	5786387.214	40.497
BZ6	360527.2	5786451.191	

Point no	Easting	Northing	RL
BQ1	360794.79	5786254.981	37.984
BQ2	360805.906	5786251.158	

Point no	Easting	Northing	RL
BS1	360671.457	5786294.392	37.829
BS2	360678.049	5786297.901	

KERB - CURVE SET OUT

Curve no	l	Radius	Arc	A	B	X	Y	l	Mid point RL
BL1 - BL2	7.945	49.677	6.888	0.119	0.09	1.722	1.72	1.722	37.784
BL3 - BL4	5.073	50.155	4.441	0.049	0.037	1.11	1.11	1.11	37.747
BL5 - BL6	56.316	8.3	8.158	0.982	0.733	2.019	1.898	2.04	37.331
BL6 - BL7	10.559	29.686	5.471	0.126	0.094	1.367	1.364	1.368	37.131
BL7 - BL8	15.233	20.297	5.396	0.179	0.134	1.348	1.342	1.349	37.042

Curve no	l	Radius	Arc	A	B	X	Y	l	Mid point RL
BM1 - BM2	40.683	16.584	11.775	1.034	0.774	2.928	2.836	2.944	36.973
BM3 - BM4	110.032	0.901	1.73	0.384	0.282	0.416	0.322	0.432	37.341
BM4 - BM5	3.724	699.677	45.481	0.37	0.277	11.37	11.367	11.37	37.302

Curve no	l	Radius	Arc	A	B	X	Y	l	Mid point RL
BN1 - BN2	6.638	100.41	11.634	0.168	0.126	2.908	2.906	2.908	37.771
BN3 - BN4	6.645	49.687	5.763	0.084	0.063	1.441	1.439	1.441	38.08

KERB - CURVE SET OUT

Curve no	l	Radius	Arc	A	B	X	Y	l	Mid point RL
BP1 - BP2	81.449	1.301	1.849	0.315	0.234	0.453	0.396	0.462	39.024
BP2 - BP3	81.449	1.301	1.849	0.315	0.234	0.453	0.396	0.462	39.062
BP3 - BP4	19.258	15.301	5.143	0.216	0.162	1.284	1.275	1.286	39.116

Curve no	l	Radius	Arc	A	B	X	Y	l	Mid point RL
BQ1 - BQ2	13.421	50.298	11.782	0.345	0.258	2.944	2.934	2.945	38.022

Curve no	l	Radius	Arc	A	B	X	Y	l	Mid point RL
BS1 - BS2	81.01	5.749	8.128	1.378	1.022	1.99	1.744	2.032	37.946

Curve no	l	Radius	Arc	A	B	X	Y	l	Mid point RL
BT2 - BT3	101.57	0.9	1.595	0.331	0.244	0.386	0.311	0.399	37.915
BT4 - BT5	60.9	0.9	0.957	0.124	0.093	0.236	0.22	0.239	38.015
BT5 - BT6	60.9	0.9	0.957	0.124	0.093	0.236	0.22	0.239	38.003
BT7 - BT8	67.5	0.6	0.707	0.101	0.075	0.174	0.159	0.177	37.826
BT8 - BT1	67.5	0.6	0.707	0.101	0.075	0.174	0.159	0.177	37.824

Curve no	l	Radius	Arc	A	B	X	Y	l	Mid point RL
BU1 - BU2	71.746	10.3	12.898	1.954	1.453	3.172	2.864	3.224	37.797
BU3 - BU4	8.715	103.88	15.802	0.3	0.225	3.949	3.944	3.95	37.859

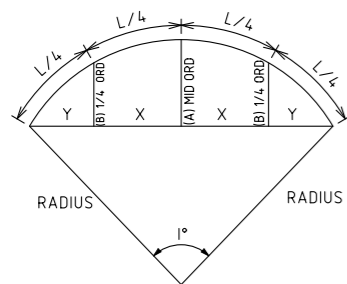
Curve no	l	Radius	Arc	A	B	X	Y	l	Mid point RL
BV2 - BV3	83.255	0.9	1.308	0.227	0.169	0.32	0.278	0.327	39.743
BV3 - BV4	83.255	0.9	1.308	0.227	0.169	0.32	0.278	0.327	39.763
BV5 - BV6	118.314	0.6	1.239	0.292	0.214	0.296	0.219	0.31	38.912
BV7 - BV1	75.166	0.9	1.181	0.187	0.139	0.29	0.259	0.295	38.967

Curve no	l	Radius	Arc	A	B	X	Y	l	Mid point RL
BW1 - BW2	89.732	1.6	2.506	0.466	0.345	0.611	0.518	0.626	39.076
BW2 - BW3	89.732	1.6	2.506	0.466	0.345	0.611	0.518	0.626	39.066

Curve no	l	Radius	Arc	A	B	X	Y	l	Mid point RL
BX1 - BX2	5.428	400.315	37.927	0.449	0.337	9.481	9.476	9.482	41.361
BX2 - BX3	11.769	100.302	20.603	0.529	0.396	5.148	5.135	5.151	40.927
BX4 - BX5	9.699	49.694	8.412	0.178	0.133	2.102	2.099	2.103	40.621
BX6 - BX7	9.345	60.344	9.842	0.201	0.15	2.46	2.456	2.461	40.468
BX8 - BX9	82.316	9.3	13.361	2.298	1.705	3.269	2.852	3.34	38.891
BX10 - BX11	12.316	14.708	3.162	0.085	0.064	0.79	0.788	0.79	38.741
BX12 - BX13	7.972	13.635	1.897	0.033	0.025	0.474	0.474	0.474	38.396
BX14 - BX15	7.979	14.683	2.045	0.036	0.027	0.511	0.51	0.511	38.211

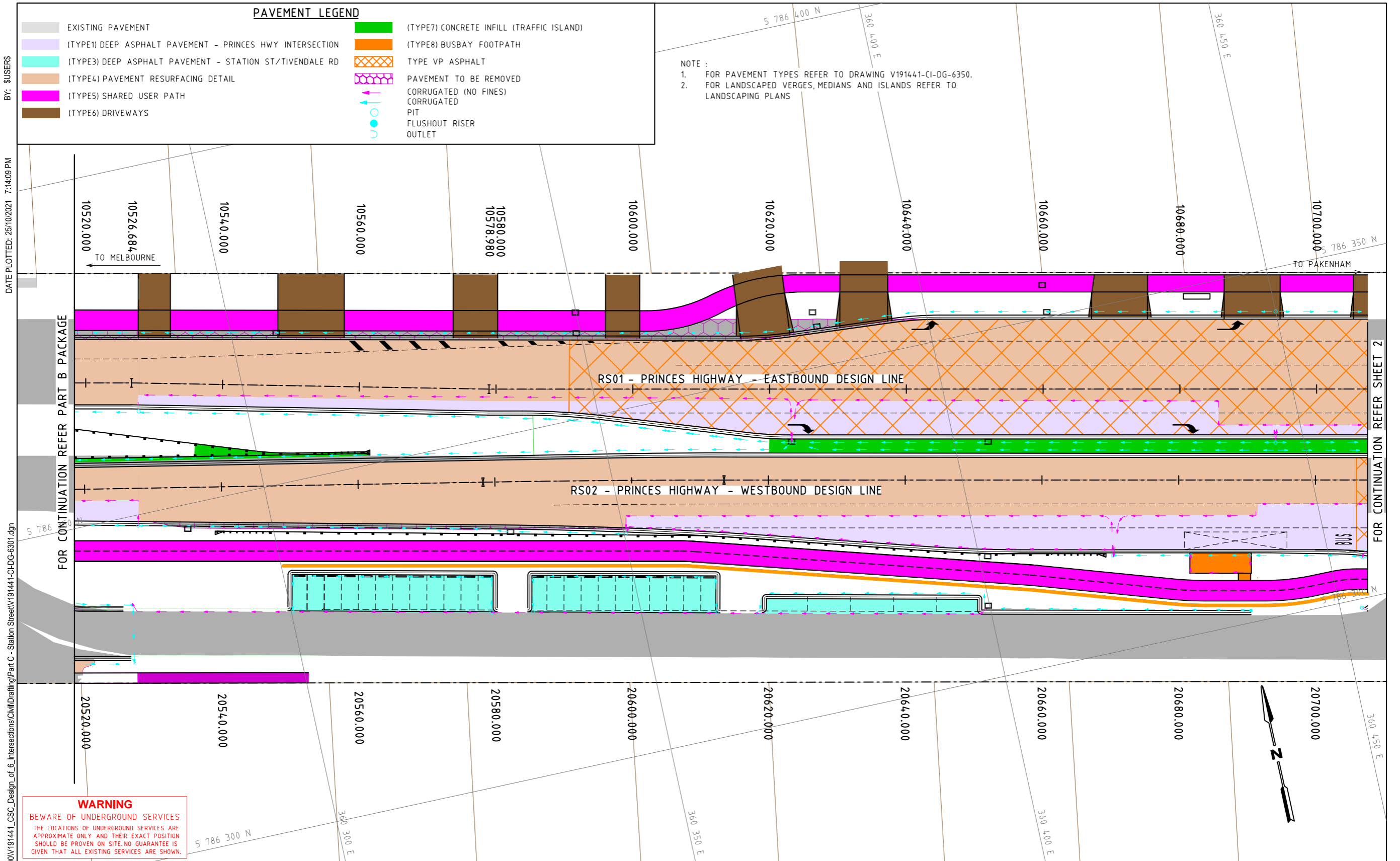
Curve no	l	Radius	Arc	A	B	X	Y	l	Mid point RL
BY1 - BY2	80.274	0.88	1.234	0.207	0.154	0.302	0.265	0.308	39.832
BY2 - BY3	80.274	0.88	1.234	0.207	0.154	0.302	0.265	0.308	39.883
BY3 - BY4	13.697	50.303	12.026	0.359	0.269	3.005	2.994	3.006	39.727

Curve no	l	Radius	Arc	A	B	X	Y	l	Mid point RL
BZ2 - BZ3	90.539	10.476	16.555	3.103	2.296	4.032	3.411	4.139	39.179
BZ3 - BZ4	7.074	246.654	30.453	0.47	0.352	7.612	7.605	7.613	39.861
BZ4 - BZ5	7.002	139.026	16.991	0.259	0.195	4.247	4.243	4.248	40.325



SETTING OUT DETAILS

- NOTE: 1) ALL SETOUT IS TO LIP OF KERB
- 2) ALL LEVELS ARE TO LIP OF KER



BY: SUSERS

DATE PLOTTED: 25/10/2021 7:44:09 PM

CAD File: M:\2019\1001\_1500\191441\_CSC\_Design\_of\_6\_Intersections\Civil\Drafting\Part C - Station Street\191441-CI-DG-6301.dgn

**PAVEMENT LEGEND**

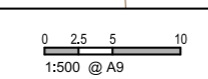
	EXISTING PAVEMENT		(TYPE7) CONCRETE INFILL (TRAFFIC ISLAND)
	(TYPE1) DEEP ASPHALT PAVEMENT - PRINCES HWY INTERSECTION		(TYPE8) BUSBAY FOOTPATH
	(TYPE3) DEEP ASPHALT PAVEMENT - STATION ST/TIVENDALE RD		TYPE VP ASPHALT
	(TYPE4) PAVEMENT RESURFACING DETAIL		PAVEMENT TO BE REMOVED
	(TYPE5) SHARED USER PATH		CORRUGATED (NO FINES)
	(TYPE6) DRIVEWAYS		CORRUGATED
			PIT
			FLUSHOUT RISER
			OUTLET

NOTE :  
 1. FOR PAVEMENT TYPES REFER TO DRAWING V191441-CI-DG-6350.  
 2. FOR LANDSCAPED VERGES, MEDIANS AND ISLANDS REFER TO LANDSCAPING PLANS

**WARNING**  
 BEWARE OF UNDERGROUND SERVICES  
 THE LOCATIONS OF UNDERGROUND SERVICES ARE APPROXIMATE ONLY AND THEIR EXACT POSITION SHOULD BE PROVEN ON SITE. NO GUARANTEE IS GIVEN THAT ALL EXISTING SERVICES ARE SHOWN.

Rev	Date	Description	Drawn	Appr.
4	25.10.21	ISSUE FOR TENDER	RY	PC
3	07.09.21	DETAIL DESIGN ISSUE	KP	PC
2	16.08.21	ISSUE FOR TENDER	KP	PC
1	23.02.21	PRELIMINARY ISSUE	KP	PC

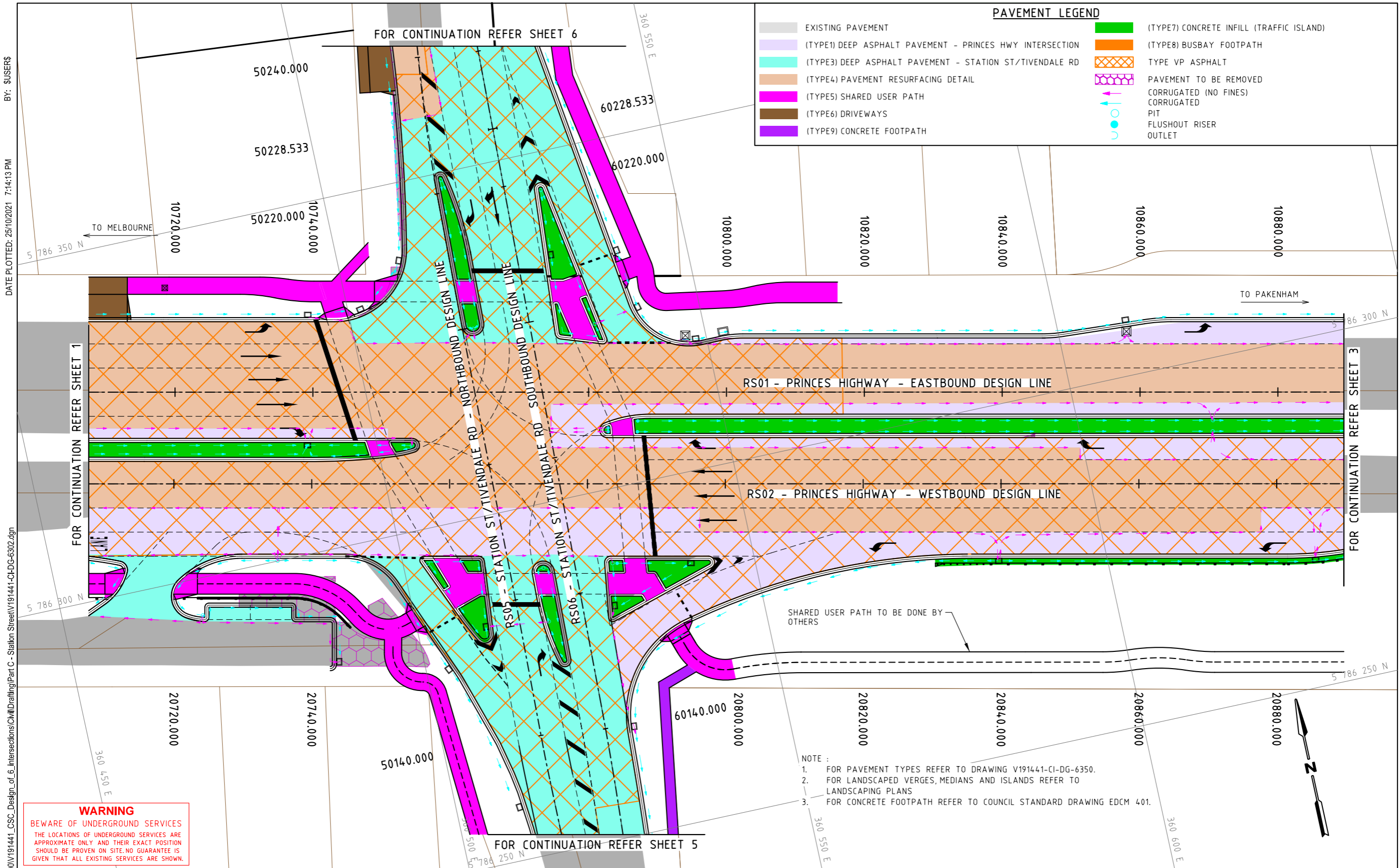
© Cardno Limited All Rights Reserved.  
 This document is produced by Cardno Limited solely for the benefit of and use by the client in accordance with the terms of the retainer. Cardno Limited does not and shall not assume any responsibility or liability whatsoever to any third party arising out of any use or reliance by third party on the content of this document.



**WARNING**  
 BEWARE OF UNDERGROUND SERVICES  
 THE LOCATIONS OF UNDERGROUND SERVICES - SHOWN ARE APPROXIMATE ONLY AND THEIR EXACT POSITION SHOULD BE PROVEN ON SITE.



Drawn	K.PELLOSIS	Client	CARDINIA SHIRE COUNCIL
Designed	C.MENDOZA	Project	CSC PART C - STATION STREET STATION STREET & PRINCES HIGHWAY INTERSECTION
Checked	P.CHATTERLEY	Title	PAVEMENT PLAN SHEET 1
Authorised	P.CHATTERLEY	Status	<b>FOR TENDER</b> NOT TO BE USED FOR CONSTRUCTION PURPOSES
		Date	23.02.21
		Scale	1:500
		Size	A3
		Drawing Number	V191441-CI-DG-6301
		Revision	4



**PAVEMENT LEGEND**

[Grey Box]	EXISTING PAVEMENT	[Green Box]	(TYPE7) CONCRETE INFILL (TRAFFIC ISLAND)
[Light Blue Box]	(TYPE1) DEEP ASPHALT PAVEMENT - PRINCES HWY INTERSECTION	[Orange Box]	(TYPE8) BUSBAY FOOTPATH
[Cyan Box]	(TYPE3) DEEP ASPHALT PAVEMENT - STATION ST/TIVENDALE RD	[Cross-hatched Box]	TYPE VP ASPHALT
[Light Brown Box]	(TYPE4) PAVEMENT RESURFACING DETAIL	[Pink Box]	PAVEMENT TO BE REMOVED
[Magenta Box]	(TYPE5) SHARED USER PATH	[Blue Arrow]	CORRUGATED (NO FINES)
[Brown Box]	(TYPE6) DRIVEWAYS	[Blue Circle]	CORRUGATED
[Purple Box]	(TYPE9) CONCRETE FOOTPATH	[Blue Circle]	PIT
		[Blue Circle]	FLUSHOUT RISER
		[Blue Circle]	OUTLET

**WARNING**  
BEWARE OF UNDERGROUND SERVICES  
THE LOCATIONS OF UNDERGROUND SERVICES ARE APPROXIMATE ONLY AND THEIR EXACT POSITION SHOULD BE PROVEN ON SITE. NO GUARANTEE IS GIVEN THAT ALL EXISTING SERVICES ARE SHOWN.

- NOTE :
- FOR PAVEMENT TYPES REFER TO DRAWING V191441-CI-DG-6350.
  - FOR LANDSCAPED VERGES, MEDIANS AND ISLANDS REFER TO LANDSCAPING PLANS
  - FOR CONCRETE FOOTPATH REFER TO COUNCIL STANDARD DRAWING EDMC 401.

Rev	Date	Description	Drawn	Appr.
4	25.10.21	ISSUE FOR TENDER	RY	PC
3	07.09.21	DETAIL DESIGN ISSUE	KP	PC
2	16.08.21	ISSUE FOR TENDER	KP	PC
1	23.02.21	PRELIMINARY ISSUE	KP	PC

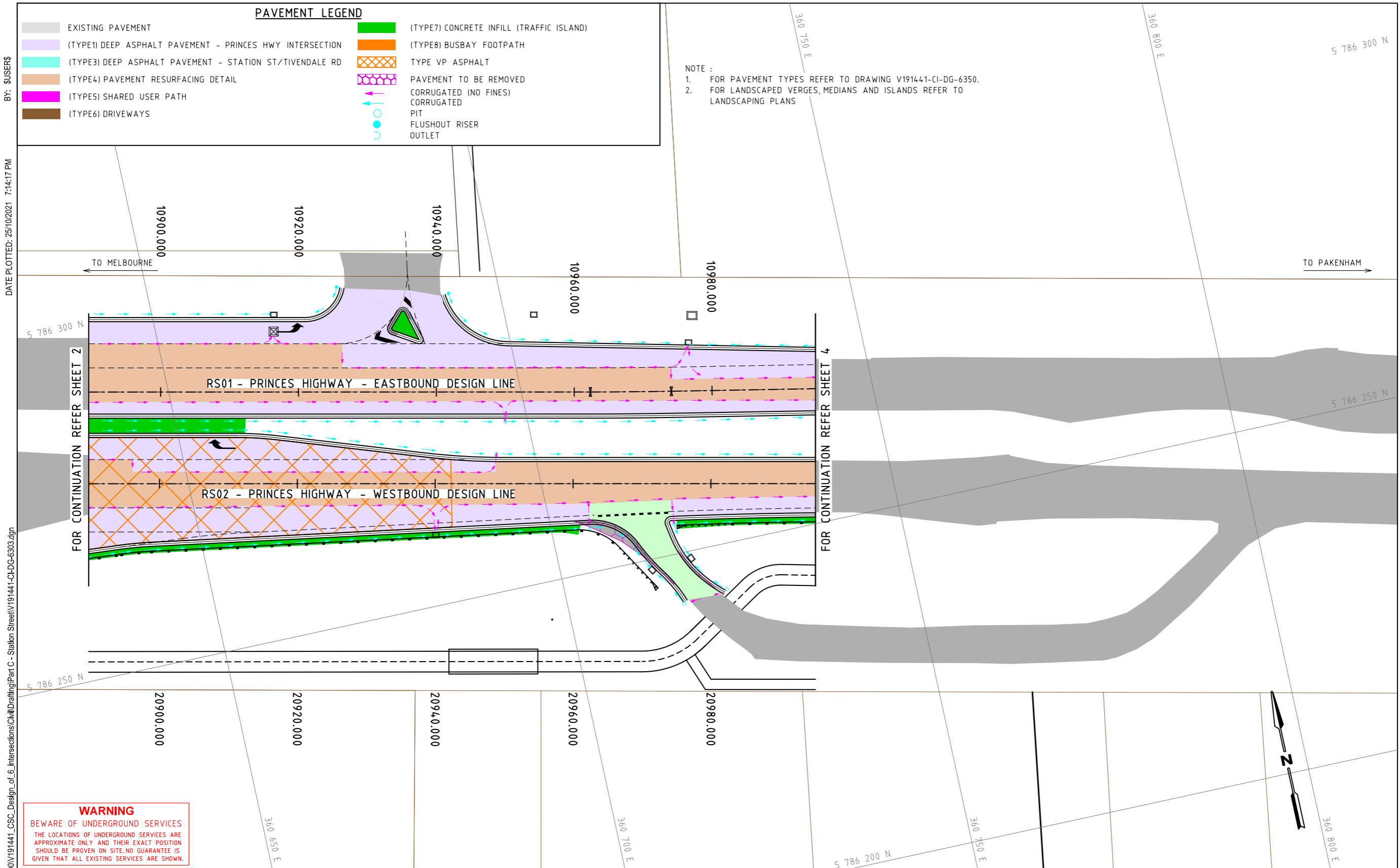
© Cardno Limited All Rights Reserved.  
This document is produced by Cardno Limited solely for the benefit of and use by the client in accordance with the terms of the retainer. Cardno Limited does not and shall not assume any responsibility or liability whatsoever to any third party arising out of any use or reliance by third party on the content of this document.

0 2.5 5 10  
1:500 @ A3

**WARNING**  
BEWARE OF UNDERGROUND SERVICES  
THE LOCATIONS OF UNDERGROUND SERVICES SHOWN ARE APPROXIMATE ONLY AND THEIR EXACT POSITION SHOULD BE PROVEN ON SITE.



Drawn K.PELLOSIS	Client CARDINIA SHIRE COUNCIL	Status <b>FOR TENDER</b>
Designed C.MENDOZA	Project CSC PART C - STATION STREET STATION STREET & PRINCES HIGHWAY INTERSECTION	NOT TO BE USED FOR CONSTRUCTION PURPOSES
Checked P.CHATTERLEY	Title PAVEMENT PLAN SHEET 2	Date 23.02.21
Authorised P.CHATTERLEY		Scale 1:500
		Size A3
		Drawing Number V191441-CI-DG-6302
		Revision 4



BY: SUSERS

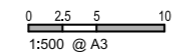
DATE PLOTTED: 25/10/2021 7:44:17 PM

CAD File: M:\2019\1001\_1500V191441\_CSC\_Design\_of\_6\_Intersections\Civil\Drafting\Part C - Station Street\191441-CI-DG-6303.dgn

**WARNING**  
BEWARE OF UNDERGROUND SERVICES  
THE LOCATIONS OF UNDERGROUND SERVICES ARE APPROXIMATE ONLY AND THEIR EXACT POSITION SHOULD BE PROVEN ON SITE. NO GUARANTEE IS GIVEN THAT ALL EXISTING SERVICES ARE SHOWN.

Rev	Date	Description	Drawn	Appr.
4	25.10.21	ISSUE FOR TENDER	RY	PC
3	07.09.21	DETAIL DESIGN ISSUE	KP	PC
2	16.08.21	ISSUE FOR TENDER	KP	PC
1	23.02.21	PRELIMINARY ISSUE	KP	PC

© Cardno Limited All Rights Reserved.  
This document is produced by Cardno Limited solely for the benefit of and use by the client in accordance with the terms of the retainer. Cardno Limited does not and shall not assume any responsibility or liability whatsoever to any third party arising out of any use or reliance by third party on the content of this document.



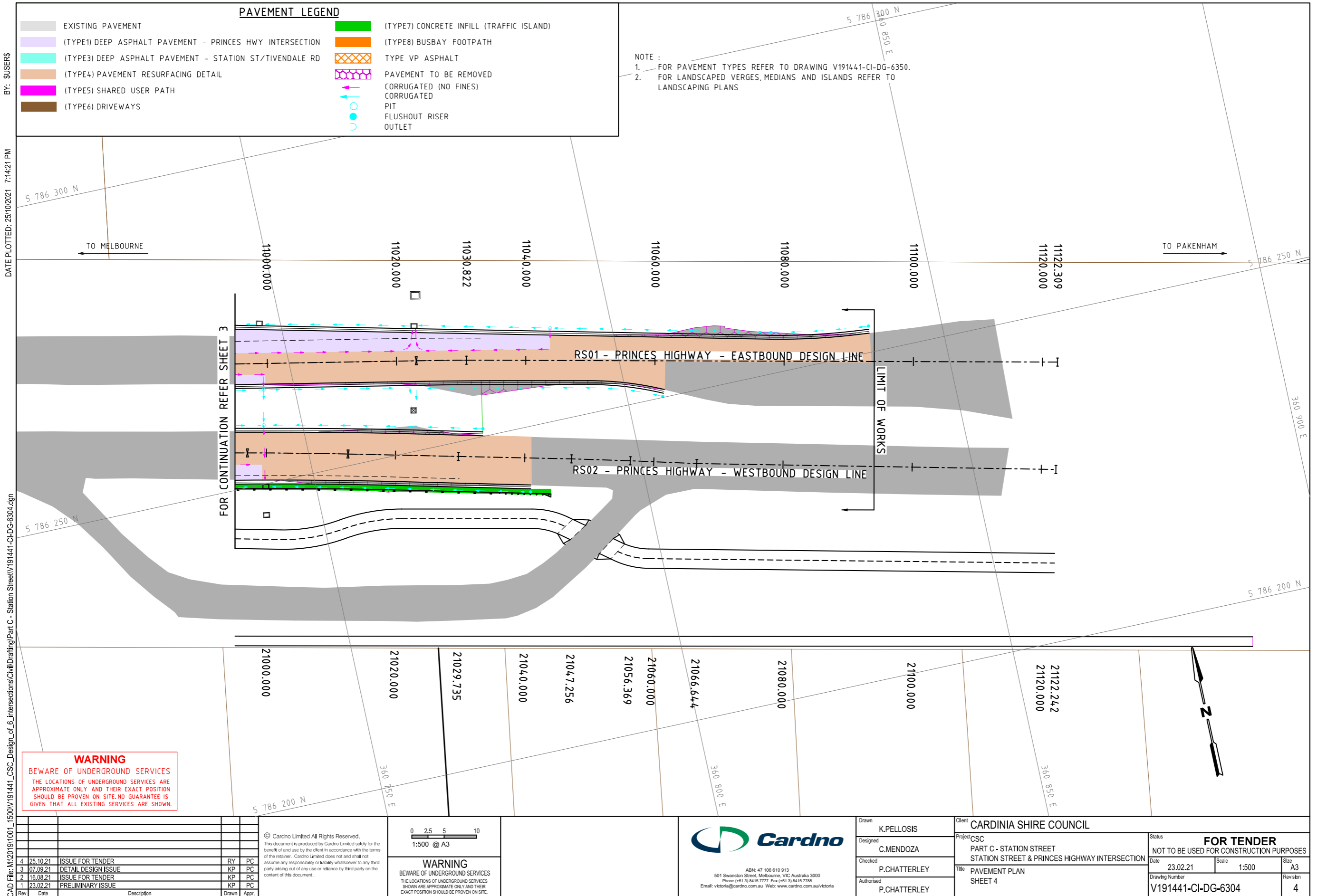
**WARNING**  
BEWARE OF UNDERGROUND SERVICES  
THE LOCATIONS OF UNDERGROUND SERVICES SHOWN ARE APPROXIMATE ONLY AND THEIR EXACT POSITION SHOULD BE PROVEN ON SITE.



Drawn	K.PELLOSIS
Designed	C.MENDOZA
Checked	P.CHATTERLEY
Authorised	P.CHATTERLEY

Client	CARDINIA SHIRE COUNCIL
Project	CSC PART C - STATION STREET STATION STREET & PRINCES HIGHWAY INTERSECTION
Title	PAVEMENT PLAN SHEET 3

Status	<b>FOR TENDER</b>		
	NOT TO BE USED FOR CONSTRUCTION PURPOSES		
Date	23.02.21	Scale	1:500
Drawing Number	V191441-CI-DG-6303	Size	A3
Revision			4



BY: SJS/RS

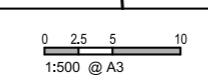
DATE PLOTTED: 25/10/2021 7:14:21 PM

CAD File: M:\2019\1001\_15000\191441\_CSC\_Design\_of\_6\_Intersections\Civil\Drawing\Part C - Station Street\191441-CI-DG-6304.dgn

**WARNING**  
BEWARE OF UNDERGROUND SERVICES  
THE LOCATIONS OF UNDERGROUND SERVICES ARE APPROXIMATE ONLY AND THEIR EXACT POSITION SHOULD BE PROVEN ON SITE. NO GUARANTEE IS GIVEN THAT ALL EXISTING SERVICES ARE SHOWN.

Rev	Date	Description	Drawn	Appr.
4	25.10.21	ISSUE FOR TENDER	RY	PC
3	07.09.21	DETAIL DESIGN ISSUE	KP	PC
2	16.08.21	ISSUE FOR TENDER	KP	PC
1	23.02.21	PRELIMINARY ISSUE	KP	PC

© Cardno Limited All Rights Reserved.  
This document is produced by Cardno Limited solely for the benefit of and use by the client in accordance with the terms of the retainer. Cardno Limited does not and shall not assume any responsibility or liability whatsoever to any third party arising out of any use or reliance by third party on the content of this document.



**WARNING**  
BEWARE OF UNDERGROUND SERVICES  
THE LOCATIONS OF UNDERGROUND SERVICES SHOWN ARE APPROXIMATE ONLY AND THEIR EXACT POSITION SHOULD BE PROVEN ON SITE.

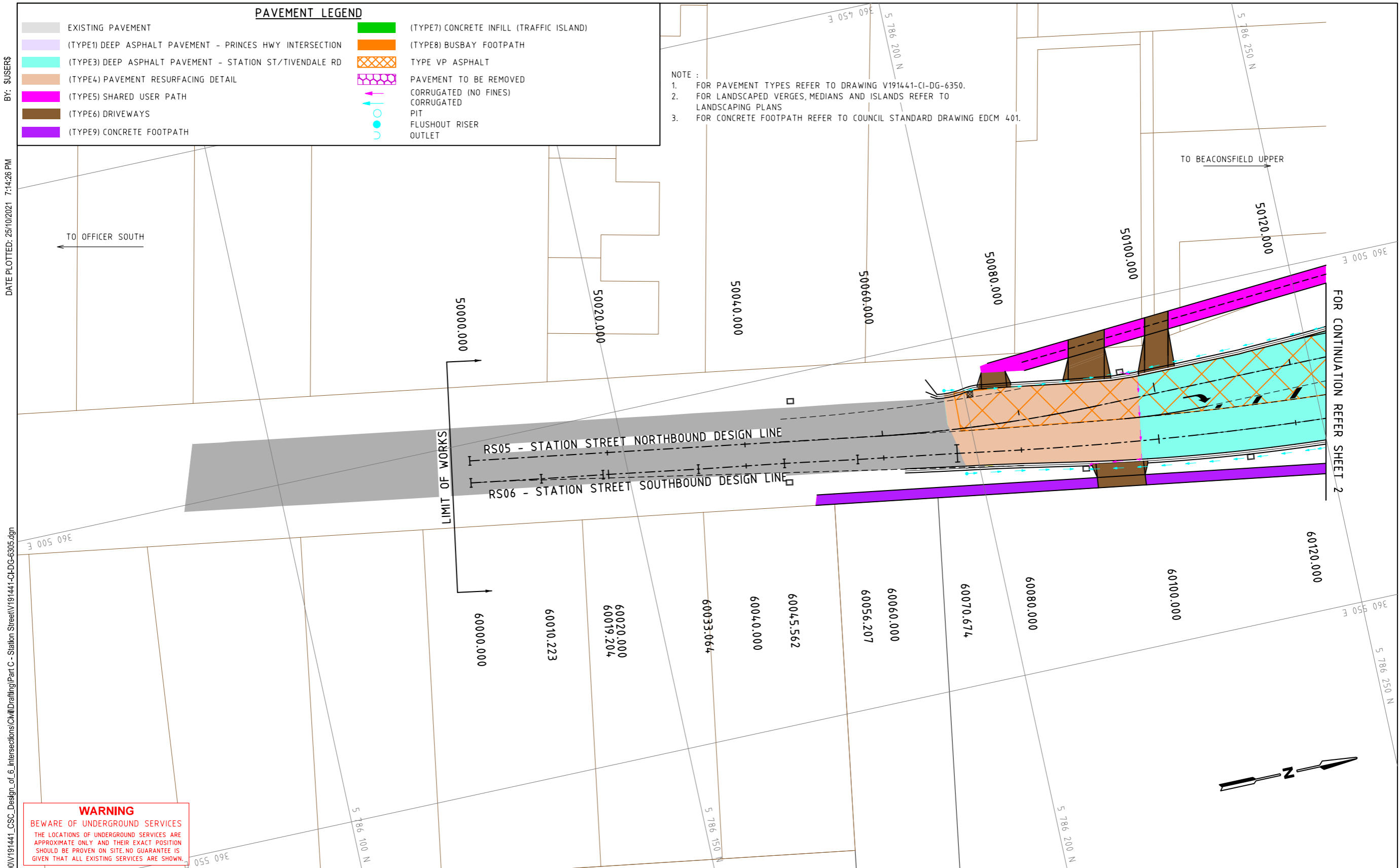
ABN: 47 106 610 913  
501 Swanston Street, Melbourne, VIC Australia 3000  
Phone (+61 3) 8415 7777 Fax (+61 3) 8415 7788  
Email: victoria@cardno.com.au Web: www.cardno.com.au/victoria

Drawn	K.PELLOSIS
Designed	C.MENDOZA
Checked	P.CHATTERLEY
Authorised	P.CHATTERLEY

Client	CARDINIA SHIRE COUNCIL
Project	CSC PART C - STATION STREET STATION STREET & PRINCES HIGHWAY INTERSECTION
Title	PAVEMENT PLAN SHEET 4

Status	<b>FOR TENDER</b>		
	NOT TO BE USED FOR CONSTRUCTION PURPOSES		
Date	23.02.21	Scale	1:500
Drawing Number	V191441-CI-DG-6304	Revision	4





BY: SUSERS

DATE PLOTTED: 25/10/2021 7:14:26 PM

CAD File: M:\2018\1001\_15000\191441\_CSC\_Design\_of\_6\_Intersections\Civil\Drafting\Part C - Station Street\191441-CI-DG-6305.dgn

**WARNING**  
BEWARE OF UNDERGROUND SERVICES  
THE LOCATIONS OF UNDERGROUND SERVICES ARE APPROXIMATE ONLY AND THEIR EXACT POSITION SHOULD BE PROVEN ON SITE. NO GUARANTEE IS GIVEN THAT ALL EXISTING SERVICES ARE SHOWN.

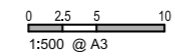
**PAVEMENT LEGEND**

- EXISTING PAVEMENT
- (TYPE1) DEEP ASPHALT PAVEMENT - PRINCES HWY INTERSECTION
- (TYPE3) DEEP ASPHALT PAVEMENT - STATION ST/TIVENDALE RD
- (TYPE4) PAVEMENT RESURFACING DETAIL
- (TYPE5) SHARED USER PATH
- (TYPE6) DRIVEWAYS
- (TYPE9) CONCRETE FOOTPATH
- (TYPE7) CONCRETE INFILL (TRAFFIC ISLAND)
- (TYPE8) BUSBAY FOOTPATH
- TYPE VP ASPHALT
- PAVEMENT TO BE REMOVED
- CORRUGATED (NO FINES) CORRUGATED
- PIT
- FLUSHOUT RISER
- OUTLET

NOTE :  
1. FOR PAVEMENT TYPES REFER TO DRAWING V191441-CI-DG-6350.  
2. FOR LANDSCAPED VERGES, MEDIANS AND ISLANDS REFER TO LANDSCAPING PLANS  
3. FOR CONCRETE FOOTPATH REFER TO COUNCIL STANDARD DRAWING EDM 401.

Rev	Date	Description	Drawn	Appr.
4	25.10.21	ISSUE FOR TENDER	RY	PC
3	07.09.21	DETAIL DESIGN ISSUE	KP	PC
2	16.08.21	ISSUE FOR TENDER	KP	PC
1	23.02.21	PRELIMINARY ISSUE	KP	PC

© Cardno Limited All Rights Reserved.  
This document is produced by Cardno Limited solely for the benefit of and use by the client in accordance with the terms of the retainer. Cardno Limited does not and shall not assume any responsibility or liability whatsoever to any third party arising out of any use or reliance by third party on the content of this document.



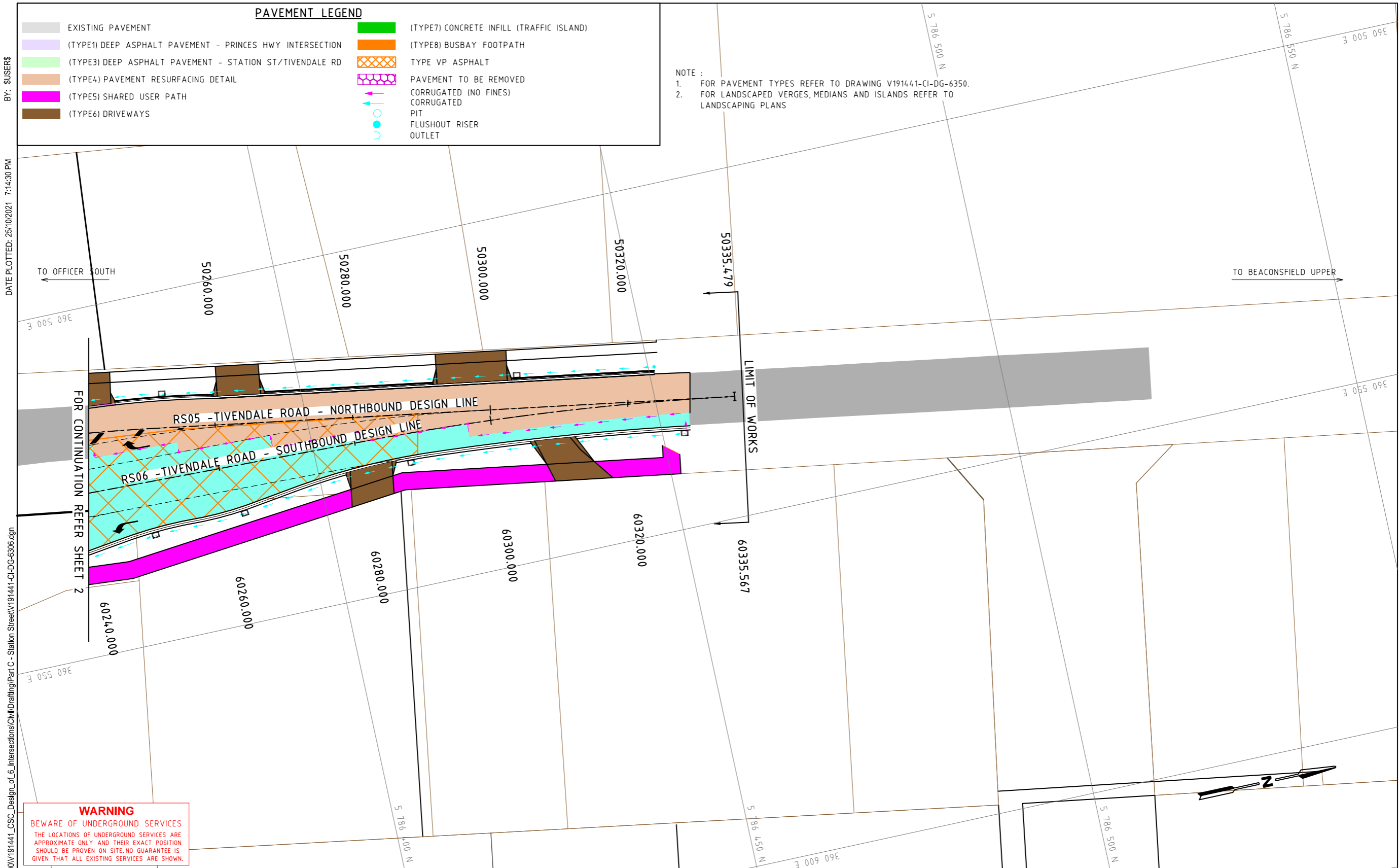
**WARNING**  
BEWARE OF UNDERGROUND SERVICES  
THE LOCATIONS OF UNDERGROUND SERVICES SHOWN ARE APPROXIMATE ONLY AND THEIR EXACT POSITION SHOULD BE PROVEN ON SITE.



Drawn	K.PELLOSIS
Designed	C.MENDOZA
Checked	P.CHATTERLEY
Authorised	P.CHATTERLEY

Client	CARDINIA SHIRE COUNCIL
Project	CSC PART C - STATION STREET STATION STREET & PRINCES HIGHWAY INTERSECTION
Title	PAVEMENT PLAN SHEET 5

Status	<b>FOR TENDER</b>		
	NOT TO BE USED FOR CONSTRUCTION PURPOSES		
Date	23.02.21	Scale	1:500
Drawing Number	V191441-CI-DG-6305	Size	A3
Revision			4



BY: SJS/ERS

DATE PLOTTED: 25/10/2021 7:14:30 PM

CAD File: M:\2019\1001\_1500V191441\_CSC\_Design\_of\_6\_Intersections\Civil\Drafting\Part C - Station Street\191441-CI-DG-6306.dgn

**PAVEMENT LEGEND**

[Grey Box]	EXISTING PAVEMENT	[Green Box]	(TYPE7) CONCRETE INFILL (TRAFFIC ISLAND)
[Purple Box]	(TYPE1) DEEP ASPHALT PAVEMENT - PRINCES HWY INTERSECTION	[Orange Box]	(TYPE8) BUSBAY FOOTPATH
[Light Green Box]	(TYPE3) DEEP ASPHALT PAVEMENT - STATION ST/TIVENDALE RD	[Cross-hatch Box]	TYPE VP ASPHALT
[Light Brown Box]	(TYPE4) PAVEMENT RESURFACING DETAIL	[Dotted Box]	PAVEMENT TO BE REMOVED
[Pink Box]	(TYPE5) SHARED USER PATH	[Blue Arrow]	CORRUGATED (NO FINES)
[Brown Box]	(TYPE6) DRIVEWAYS	[Blue Circle]	CORRUGATED
		[Blue Circle]	PIT
		[Blue Circle]	FLUSHOUT RISER
		[Blue Circle]	OUTLET

NOTE :  
 1. FOR PAVEMENT TYPES REFER TO DRAWING V191441-CI-DG-6350.  
 2. FOR LANDSCAPED VERGES, MEDIANS AND ISLANDS REFER TO LANDSCAPING PLANS

**WARNING**  
 BEWARE OF UNDERGROUND SERVICES  
 THE LOCATIONS OF UNDERGROUND SERVICES ARE APPROXIMATE ONLY AND THEIR EXACT POSITION SHOULD BE PROVEN ON SITE. NO GUARANTEE IS GIVEN THAT ALL EXISTING SERVICES ARE SHOWN.

Rev	Date	Description	Drawn	Appr.
4	25.10.21	ISSUE FOR TENDER	RY	PC
3	07.09.21	DETAIL DESIGN ISSUE	KP	PC
2	16.08.21	ISSUE FOR TENDER	KP	PC
1	23.02.21	PRELIMINARY ISSUE	KP	PC

© Cardno Limited All Rights Reserved.  
 This document is produced by Cardno Limited solely for the benefit of and use by the client in accordance with the terms of the retainer. Cardno Limited does not and shall not assume any responsibility or liability whatsoever to any third party arising out of any use or reliance by third party on the content of this document.

0 2.5 5 10  
 1:500 @ A3

**WARNING**  
 BEWARE OF UNDERGROUND SERVICES  
 THE LOCATIONS OF UNDERGROUND SERVICES - SHOWN ARE APPROXIMATE ONLY AND THEIR EXACT POSITION SHOULD BE PROVEN ON SITE.



Drawn	K.PELLOSIS	Client	CARDINIA SHIRE COUNCIL
Designed	C.MENDOZA	Project	CSC PART C - STATION STREET STATION STREET & PRINCES HIGHWAY INTERSECTION
Checked	P.CHATTERLEY	Title	PAVEMENT PLAN SHEET 6
Authorised	P.CHATTERLEY	Status	<b>FOR TENDER</b> NOT TO BE USED FOR CONSTRUCTION PURPOSES
		Date	23.02.21
		Scale	1:500
		Size	A3
		Drawing Number	V191441-CI-DG-6306
		Revision	4